UNITED STATES
DEPARTMENT OF THE INTERIOR
GEOLOGICAL SURVEY

UNITED STATES
TENNESSEE VALLEY AUTHORITY
MAPS AND SURVEYS BRANCH

BIG RIDGE PARK QUADRANGLE
TENNESSEE
7.5 MINUTE SERIES (TOPOGRAPHIC) 146-NW

Mapped and edited by Tennessee Valley Authority
Published by the Geological Survey

Control by USC&GS, USGS, WPA, and TVA

Complete field revision by TVA 1952, using aerial photographs taken 1952 and by reference to TVA-USGS quadrangle dated 1941. Original map compiled by multiplex methods from aerial photographs taken 1940

Polyconic projection. 1927 North American datum
10,000-foot grid based on Tennessee rectangular coordinate system
1000-meter Universal Tansverse Mercator grid ticks, zone 17.

To place on the predicted North American Datum 1983 move the projection lines 6 meters south and 7 meters west as shown by dashed corner ticks

UTM GRID AND 1952 MAGNETIC NORTH DECLINATION AT CENTER OF SHEET

There may be private inholdings within the boundaries of the National or State reservations shown on this map

SCALE 1:24000

CONTOUR INTERVAL 20 FEET
NATIONAL GEODETIC VERTICAL DATUM OF 1929

QUADRANGLE LOCATION

ROAD CLASSIFICATION

HARD-SURFACE ALL WEATHER ROADS — DRY WEATHER ROADS
Heavy-duty — 4 LANE 18 LANE — Improved dirt
Medium-duty — 4 LANE 18 LANE — Unimproved dirt
Loose surface, graded, or narrow hard-surface
U.S. Route — State Route

BIG RIDGE PARK, TENN.
N3607.5 W8352.5/7.5
1952

LANDSLIDES AND RELATED FEATURES

OF THE BIG RIDGE PARK, TENN. QUADRANGLE

by
William F. Outerbridge

1982

U.S. Geological Survey
OPEN FILE MAP 82-0422 (B-1)

field check 1980-1981

This report is preliminary and has not been reviewed for conformity with U.S. Geological Survey editorial standards.

NOTE

Information shown is intended as a general guide to ground conditions as of the date of field check. Additional landslides and rockfalls should be anticipated in all map units. The map unit depicts the dominant condition in the area delineated and variations in slope stability may occur at any point in the unit. This map is suitable for general planning purposes and as a supplement to more detailed studies for site selection. The map cannot be used as a substitute for detailed geologic and engineering investigations to establish design and construction criteria of specific sites. Some symbols may not appear on this map because the description is applicable to a series of maps.

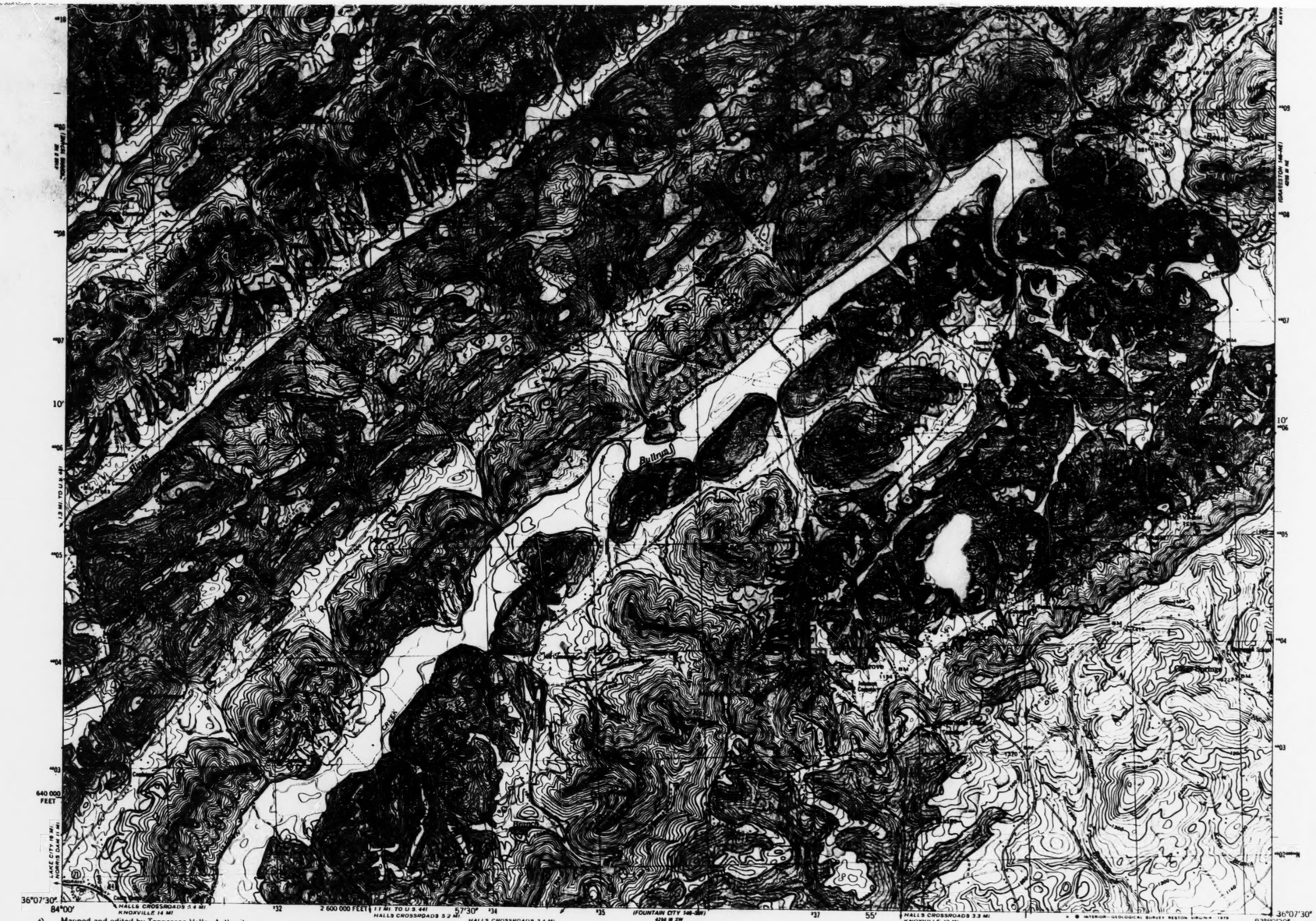

Mapped and edited by Tennessee Valley Authority
Published by the Geological Survey

Control by USC&GS, USGS, WPA, and TVA

Complete field revision by TVA 1952, using aerial photographs taken 1952 and by reference to TVA-USGS quadrangle dated 1941. Original map compiled by multiplex methods from aerial photographs taken 1940

Polyconic projection. 1927 North American datum
10,000-foot grid based on Tennessee rectangular coordinate system
1000-meter Universal Tansverse Mercator grid ticks, zone 17,

To place on the predicted North American Datum 1983 move the projection lines 6 meters south and 7 meters west as shown by dashed corner ticks

UTM GRID AND 1952 MAGNETIC NORTH DECLINATION AT CENTER OF SHEET

There may be private inholdings within the boundaries of the National or State reservations shown on this map

SCALE 1:24000

1 MILE
1000 0 1000 2000 3000 4000 5000 6000 7000 FEET
1 KILOMETER

CONTOUR INTERVAL 20 FEET
NATIONAL GEODETIC VERTICAL DATUM OF 1929

QUADRANGLE LOCATION

ROAD CLASSIFICATION

HARD SURFACE ALL WEATHER ROADS		DRY WEATHER ROADS	
Heavy duty	4 LANE OR 2 LANE	Improved dirt	
Medium-duty	4 LANE OR 2 LANE	Unimproved dirt	
Loose-surface, graded, or narrow hard-surface			

(U.S.) U. S. Route (State) State Route

BIG RIDGE PARK, TENN.
N3607.5 W8352.5/7.5

1952

field check 1980-1981

This report is preliminary and has not been reviewed for conformity with U.S. Geological Survey editorial standards.

LANDSLIDES AND RELATED FEATURES

OF THE BIG RIDGE PARK, TENN. QUADRANGLE

by

William F. Outerbridge

1982

U.S. Geological Survey

OPEN FILE MAP 82-0422 (B-1)

NOTE

Information shown is intended as a general guide to ground conditions as of the date of field check. Additional landslides and rockfalls should be anticipated in all map units. The map unit depicts the dominant condition in the area delineated and variations in slope stability may occur at any point in the unit. This map is suitable for general planning purposes and as a supplement to more detailed studies for site selection. The map cannot be used as a substitute for detailed geologic and engineering investigations to establish design and construction criteria of specific sites. Some symbols may not appear on this map because the description is applicable to a series of maps.

ACTIVE OR RECENTLY ACTIVE LANDSLIDE
Complex landslide composed of earthflow, debris slide, earth and rock slump. Identified from historical records, and from scars, debris and other field evidence. Ground extremely unstable; sliding accelerated by excavation, loading and changes in drainage conditions. May include areas with several active slides too small to be shown separately. Questioned where doubtful.

P — OLD LANDSLIDE
Area of extensive hummocky ground caused by earthflow and earth and rock slump. Lacks clear evidence of active sliding. Relatively stable in natural, undisturbed state, generally not affected by small structures properly sited in areas away from the edge of the toe; can be reactivated by extensive, rapid excavation, loading, and changes in ground water and surface water conditions. Area of old landslide probably includes recent ones not identified from field evidence or otherwise documented. Upslope boundary of landslide generally defined by modified scarp, but downslope (toe) may be gradational and not well defined. Questioned where doubtful.

V — COLLUVIAL SLOPE
Valley wall along major streams with slope as steep as 40° (85%); stony, clayey silt soil up to 50 ft. (15 m) thick; commonly buttressed by a terrace or bench at the toe of the slope; very susceptible to sliding by cutting of toe area, removal of terrace or bench, and overloading; slide commonly activated without apparent cause.

AREAS SUSCEPTIBLE TO DEBRIS FLOWS AND DEBRIS AVALANCHES
Primarily shallow, narrow ravines and chutes with accumulation of stony colluvium generally 10 ft. (3 m) or less in thickness; susceptible to rapid movement during intense rainfall. Most ravines and chutes designated show evidence of former debris flows and avalanches. Symbol a designates historical debris flow or debris avalanche.

AREAS SUSCEPTIBLE TO ROCKFALL
Steep, locally vertical, natural and man-made slopes and cliffs, 15 ft. (4.5 m) or more high; formed dominantly of sandstone, limestone, sandy shale, mudstone and claystone. Interbedded mudstone, claystone and shale weather rapidly leaving sandstone and limestone rock faces unsupported.

SOIL AND ROCK SUSCEPTIBLE TO LANDSLIDING
Soil and rock similar to that involved in landslides elsewhere in map area; primarily areas underlain by claystone, mudstone and shale associated with other rock types. Rock weathers rapidly on exposure forming clayey soil highly susceptible to sliding. Includes coves (U-shaped, shallow valleys) containing thick layers of clayey soil that are very susceptible to sliding where excavation breaks continuity of slope and where overloaded by artificial fill.

AREAS LEAST PRONE TO LANDSLIDES
Map areas in which no patterns or symbols are shown; primarily valley floors, ridge tops and broad benches; modification by excavation and fill may lead to local landslides.

The first six digits of the open file number designate the specific 1:250,000 scale map sheet of which this quadrangle is a part. The last two digits designate the position of the quadrangle in a subdivision of the 1:250,000 scale map based on rows and tiers shown in the diagram to the right. The location of this quadrangle is shown by the black square.

MAN-MADE FEATURES

Strip mines (combination of letter symbols indicates complex formed of more than one type of strip mine)
- sh — bench with high wall
- sf — furrowed with high wall
- sd — multiple furrows and multiple benches
- ss — hilltop removed
- srg — reclaimed by grading
- sru — reclaimed by secondary use
- sh/r — regraded in part, high wall remains

Coal refuse banks
- r — identified on aerial photographs; not classified in field check
- rb — not burnt nor on fire
- rbb — burnt
- rbd — burning
- rbs — sludge

Quarries
- q — quarry site
- qub — spoil bank, quarry waste

Gravel pits
- g — site of gravel pit

Slides in man-made features
- af — earth flow in fill
- a/s — earth flow in strip castings
- a/r — earth flow in coal refuse

JOHNSON CITY 1° by 2° SHEET



UNITED STATES
DEPARTMENT OF THE INTERIOR
GEOLOGICAL SURVEY

UNITED STATES
TENNESSEE VALLEY AUTHORITY
MAPS AND SURVEYS BRANCH

GRAVESTON QUADRANGLE
TENNESSEE
7.5 MINUTE SERIES (TOPOGRAPHIC) 146 NE

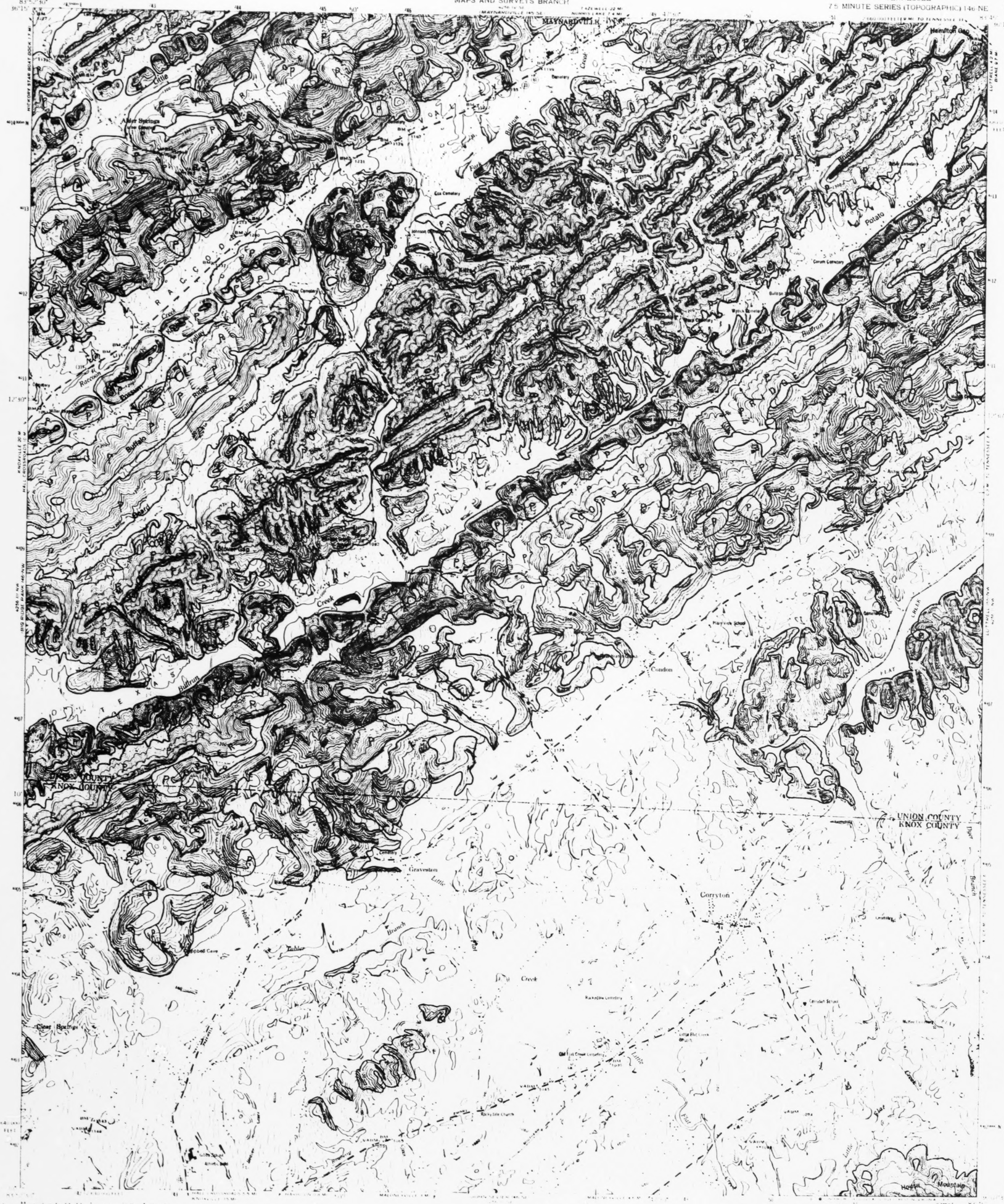

Mapped, edited, and published by the Tennessee Valley Authority
Published by the Geological Survey

Control by TVA and USC&GS

Topography by TVA and USGS

Aerial photographs taken 1941. Field checked 1980

Projection and 10,000-foot grid ticks: Universal Transverse Mercator, zone 17

1000-meter Universal Transverse Mercator grid ticks, zone 17, shown in blue

SCALE 1:24 000

CONTOUR INTERVAL 40 FEET
NATIONAL GEODETIC VERTICAL DATUM OF 1929

ROAD CLASSIFICATION
Medium-duty ——— Light-duty - - - -
Unimproved dirt ..... Trail

GRAVESTON, TENN.
N3607.5-W8345/7.5

1982

LANDSLIDES AND RELATED FEATURES

OF THE GRAVESTON, TENN. QUADRANGLE

by
William E. Outerbridge

1982

U.S. Geological Survey

OPEN FILE MAP 82-0422 (B-2)

field check 1980-1981

This report is preliminary and has not been reviewed for conformity with U.S. Geological Survey editorial standards.

NOTE

Information shown is intended as a general guide to ground conditions as of the date of field check. Additional landslides and rockfalls should be anticipated in all map units. The map unit depicts the dominant condition in the area delineated and variations in slope stability may occur at any point in the unit. This map is suitable for general planning purposes and as a supplement to more detailed studies for site selection. The map cannot be used as a substitute for detailed geologic and engineering investigations to establish design and construction criteria of specific sites. Some symbols may not appear on this map because the description is applicable to a series of maps.

MAN-MADE FEATURES

Mapped and Edited by Tennessee Valley Authority
Published by the Geological Survey

Topography by TVA and USGS
Photogrammetric manuscripts by TVA from aerial photographs taken 1951 and 1952 by the Aerial Surveys Branch, TVA
Field checked 1980-1981

Projection and 10,000-foot grid ticks: North American Datum of 1927 (mean value for conterminous United States)
1000-meter Universal Transverse Mercator grid ticks, zone 17, shown in blue

ROAD CLASSIFICATION
Medium duty — — — Light duty
Unimproved dirt
State Route

GRAVESTON, TENN.
N3607.5-W8345/7.5
1952

LANDSLIDES AND RELATED FEATURES

OF THE GRAVESTON, TENN. QUADRANGLE

by

William F. Outerbridge

1982

U.S. Geological Survey

OPEN FILE MAP 82-0422 (I-B-2)

field check 1980-1981

This report is preliminary and has not been reviewed for conformity with U.S. Geological Survey editorial standards.

ACTIVE OR RECENTLY ACTIVE LANDSLIDE
Complex landslide composed of earthflow, debris slide, earth and rock slump. Identified from historical records, and from scars, debris and other field evidence. Ground extremely unstable; sliding accelerated by excavation, loading and changes in drainage conditions. May include areas with several active slides too small to be shown separately. Questioned where doubtful.

OLD LANDSLIDE
Area of extensive hummocky ground caused by earthflow and earth and rock slump. Lacks clear evidence of active sliding. Relatively stable in natural, undisturbed state, generally not affected by small structures properly sited in areas away from the edge of the toe; can be reactivated by extensive, rapid excavation, loading, and changes in ground water and surface water conditions. Area of old landslide probably includes recent ones not identified from field evidence or otherwise documented. Upslope boundary of landslide generally defined by modified scarp, but downslope (toe) may be gradational and not well defined. Questioned where doubtful.

COLLUVIAL SLOPE
Valley wall along major streams with slope as steep as 40° (85%); stony, clayey silt soil up to 50 ft. (15 m) thick; commonly buttressed by a terrace or bench at the toe of the slope; very susceptible to sliding by cutting of toe area, removal of terrace or bench, and overloading; slide commonly activated without apparent cause.

AREAS SUSCEPTIBLE TO DEBRIS FLOWS AND DEBRIS AVALANCHES
Primarily shallow, narrow ravines and chutes with accumulation of stony colluvium generally 10 ft. (3 m) or less in thickness; susceptible to rapid movement during intense rainfall. Most ravines and chutes designated show evidence of former debris flows and avalanches. Symbol ▼ designates historical debris flow or debris avalanche.

AREAS SUSCEPTIBLE TO ROCKFALL
Steep, locally vertical, natural and man-made slopes and cliffs, 15 ft. (4.5 m) or more high; formed dominantly of sandstone, limestone, sandy shale, mudstone and claystone. Interbedded mudstone, claystone and shale weather rapidly leaving sandstone and limestone rock faces unsupported.

SOIL AND ROCK SUSCEPTIBLE TO LANDSLIDING
Soil and rock similar to that involved in landslides elsewhere in map area; primarily areas underlain by claystone, mudstone and shale associated with other rock types. Rock weathers rapidly on exposure forming clayey soil highly susceptible to sliding. Includes coves (U-shaped, shallow valleys) containing thick layers of clayey soil that are very susceptible to sliding where excavation breaks continuity of slope and where overloaded by artificial fill.

AREAS LEAST PRONE TO LANDSLIDES
Map areas in which no patterns or symbols are shown; primarily valley floors, ridge tops and broad benches; modification by excavation and fill may lead to local landslides.

The first six digits of the open file number designate the specific 1:250,000 scale map sheet of which this quadrangle is a part. The last two digits designate the position of the quadrangle in a subdivision of the 1:250,000 scale map based on rows and tiers shown in the diagram to the right. The location of this quadrangle is shown by the black square.

NOTE
Information shown is intended as a general guide to ground conditions as of the date of field check. Additional landslides and rockfalls should be anticipated in all map units. The map unit depicts the dominant condition in the area delineated and variations in slope stability may occur at any point in the unit. This map is suitable for general planning purposes and as a supplement to more detailed studies for site selection. The map cannot be used as a substitute for detailed geologic and engineering investigations to establish design and construction criteria of specific sites. Some symbols may not appear on this map because the description is applicable to a series of maps.

MAN-MADE FEATURES

Strip mines (combination of letter symbols indicates complex formed of more than one type of strip mine)
- sh — bench with high wall
- sf — furrowed with high wall
- sd — multiple furrows and multiple benches
- ss — hilltop removed
- srg — reclaimed by grading
- sru — reclaimed by secondary use
- sh/r — regraded in part, high wall remains

Coal refuse banks
- r — identified on aerial photographs; not classified in field check
- rb — not burnt nor on fire
- rbb — burnt
- rbd — burning
- rbs — sludge

Quarries
- q — quarry site
- qsb — spoil bank, quarry waste

Gravel pits
- g — site of gravel pit

Slides in man-made features
- a/f — earth flow in fill
- a/s — earth flow in strip castings
- a/r — earth flow in coal refuse

JOHNSON CITY 1° by 2° SHEET

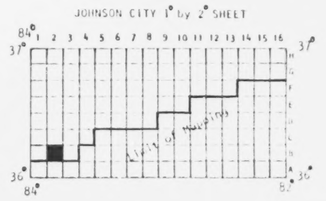

UNITED STATES
DEPARTMENT OF THE INTERIOR
GEOLOGICAL SURVEY

UNITED STATES
TENNESSEE VALLEY AUTHORITY
MAPPING SERVICES BRANCH

LUTTRELL QUADRANGLE
TENNESSEE
7.5 MINUTE SERIES (TOPOGRAPHIC) 155-NW

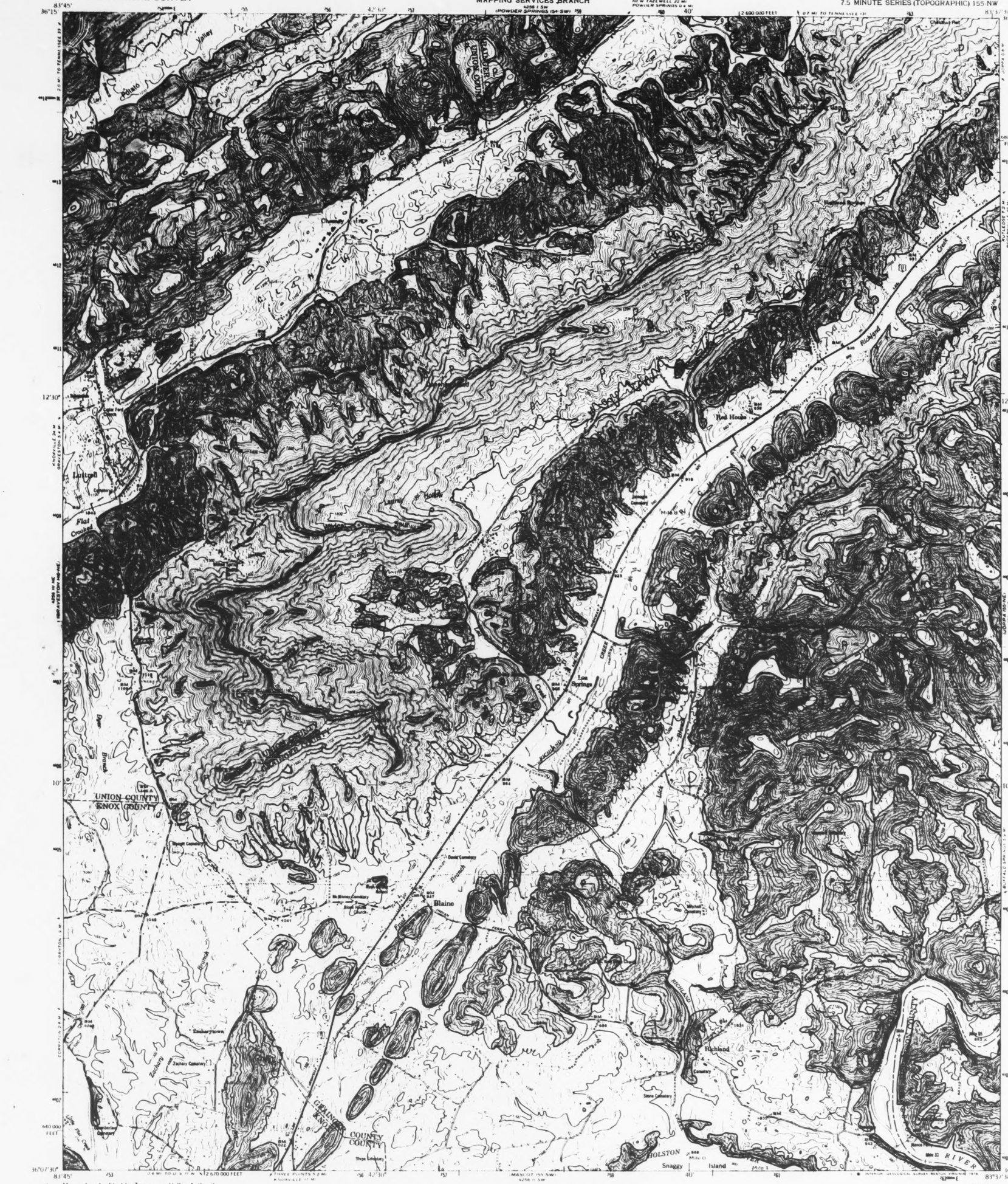

Mapped and edited by Tennessee Valley Authority
Published by the Geological Survey

Control by NOS/NOAA, USGS, WPA, and TVA

Complete field revision by TVA 1952, using aerial photographs taken 1952 and by reference to TVA USGS quadrangle dated 1939. Original map compiled by photogrammetric methods using aerial photographs taken 1937

Polyconic projection. 1927 North American datum
10,000 foot grid based on Tennessee rectangular coordinate system
1000 metre Universal Transverse Mercator Grid ticks, Zone 17, shown in blue

UTM GRID AND 1976 MAGNETIC NORTH DECLINATION AT CENTER OF SHEET

SCALE 1:24 000

CONTOUR INTERVAL 20 FEET
NATIONAL GEODETIC VERTICAL DATUM OF 1929

QUADRANGLE LOCATION

ROAD CLASSIFICATION
Heavy duty — Poor motor road
Medium duty — Wagon and jeep track
Light duty — Foot trail
U.S. Route — State Route
In developed areas, only through roads are classified

LUTTRELL, TENN.
N3607.5 W8337.5/7.5
1952
PHOTOREVISED 1976

LANDSLIDES AND RELATED FEATURES

OF THE LUTTRELL, TENN. QUADRANGLE

by
William F. Outerbridge

1982
U.S. Geological Survey
OPEN FILE MAP 82-0422 (B-3)

Field check 1980-1981

This report is preliminary and has not been reviewed for conformity with U.S. Geological Survey editorial standards.

NOTE

Information shown is intended as a general guide to ground conditions as of the date of field check. Additional landslides and rockfalls should be anticipated in all map units. The map unit depicts the dominant condition in the area delineated and variations in slope stability may occur at any point in the unit. This map is suitable for general planning purposes and as a supplement to more detailed studies for site selection. The map cannot be used as a substitute for detailed geologic and engineering investigations to establish design and construction criteria of specific sites. Some symbols may not appear on this map because the description is applicable to a series of maps.

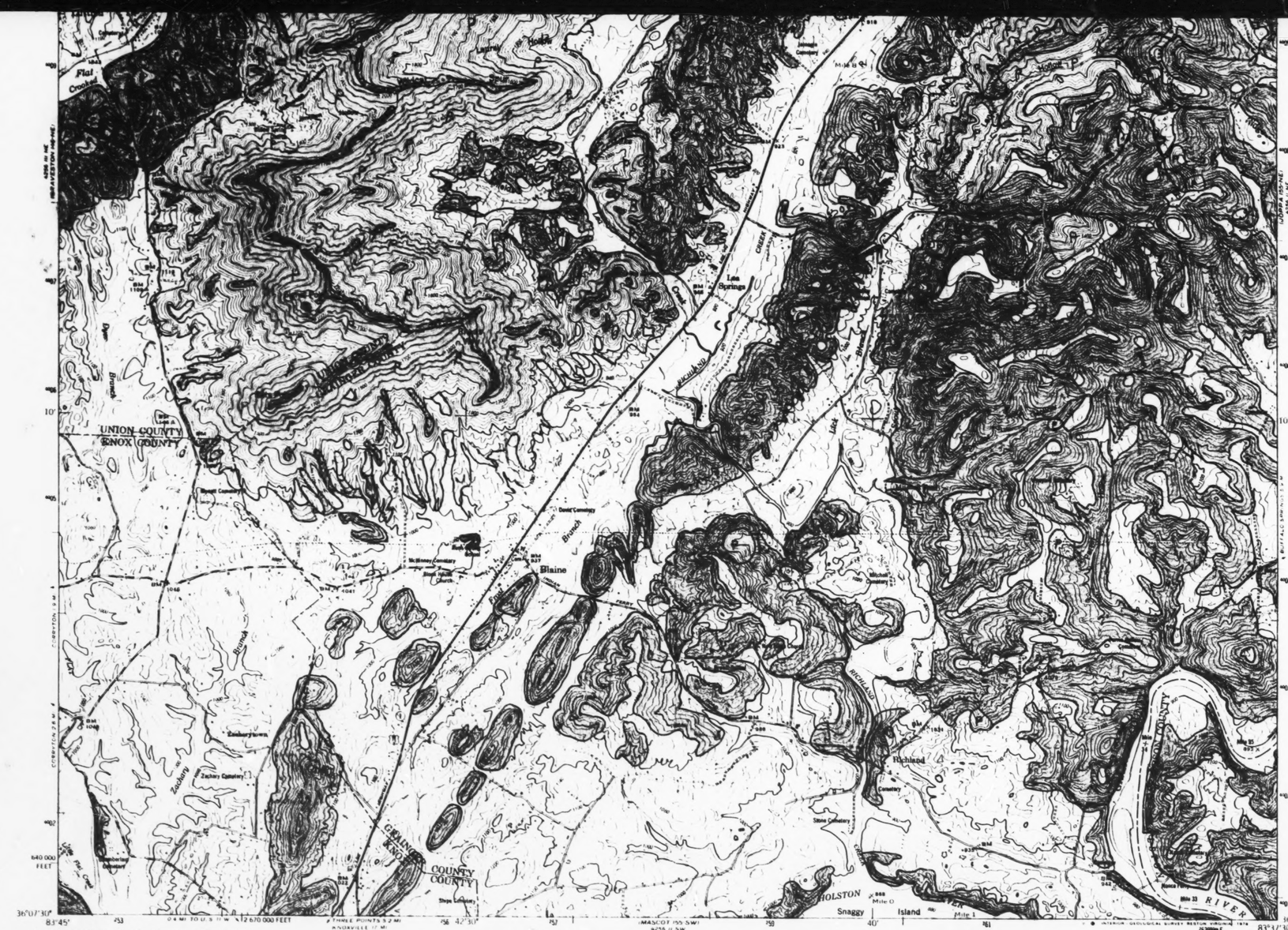

Mapped and edited by Tennessee Valley Authority
Published by the Geological Survey

Control by NOS/NOAA, USGS, WPA, and TVA

Complete field revision by TVA 1952, using aerial photographs taken 1952 and by reference to TVA USGS quadrangle dated 1939. Original map compiled by photogrammetric methods using aerial photographs taken 1937

Polyconic projection. 1927 North American datum
10,000 foot grid based on Tennessee rectangular coordinate system
1000 metre Universal Transverse Mercator Grid ticks, Zone 17, shown in blue

UTM GRID AND 1978 MAGNETIC NORTH DECLINATION AT CENTER OF SHEET

SCALE 1:24 000

CONTOUR INTERVAL 20 FEET
NATIONAL GEODETIC VERTICAL DATUM OF 1929

QUADRANGLE LOCATION

ROAD CLASSIFICATION

Heavy duty — Poor motor road
Medium duty — Wagon and jeep track
Light duty — Foot trail
U.S. Route ( ) State Route

In developed areas, only through roads are classified

LUTTRELL, TENN.

N3607.5/W8337.5/7.5

1952

PHOTOREVISED 1976

field check 1980-1981

This report is preliminary and has not **been reviewed for conformity** with U.S. Geological Survey editorial standards.

LANDSLIDES AND RELATED FEATURES

OF THE LUTTRELL, TENN. QUADRANGLE

by

William F. Outerbridge

1982

U.S. Geological Survey

OPEN FILE MAP 82-0422 (B-3)

ACTIVE OR RECENTLY ACTIVE LANDSLIDE

Complex landslide composed of earthflow, debris slide, earth and rock slump. Identified from historical records, and from scars, debris and other field evidence. Ground extremely unstable; sliding accelerated by excavation, loading and changes in drainage conditions. May include areas with several active slides too small to be shown separately. Questioned where doubtful.

P — OLD LANDSLIDE

Area of extensive hummocky ground caused by earthflow and earth and rock slump. Lacks clear evidence of active sliding. Relatively stable in natural, undisturbed state, generally not affected by small structures properly sited in areas away from the edge of the toe; can be reactivated by extensive, rapid excavation, loading, and changes in ground water and surface water conditions. Area of old landslide probably includes recent ones not identified from field evidence or otherwise documented. Upslope boundary of landslide generally defined by modified scarp, but downslope (toe) may be gradational and not well defined. Questioned where doubtful.

V — COLLUVIAL SLOPE

Valley wall along major streams with slope as steep as 40° (85%); stony, clayey silt soil up to 50 ft. (15 m) thick; commonly buttressed by a terrace or bench at the toe of the slope; very susceptible to sliding by cutting of toe area, removal of terrace or bench, and overloading; slide commonly activated without apparent cause.

AREAS SUSCEPTIBLE TO DEBRIS FLOWS AND DEBRIS AVALANCHES

Primarily shallow, narrow ravines and chutes with accumulation of stony colluvium generally 10 ft. (3 m) or less in thickness; susceptible to rapid movement during intense rainfall. Most ravines and chutes designated show evidence of former debris flows and avalanches. Symbol D designates historical debris flow or debris avalanche.

AREAS SUSCEPTIBLE TO ROCKFALL

Steep, locally vertical, natural and man-made slopes and cliffs, 15 ft. (4.5 m) or more high; formed dominantly of sandstone, limestone, sandy shale, mudstone and claystone. Interbedded mudstone, claystone and shale weather rapidly leaving sandstone and limestone rock faces unsupported.

SOIL AND ROCK SUSCEPTIBLE TO LANDSLIDING

Soil and rock similar to that involved in landslides elsewhere in map area; primarily areas underlain by claystone, mudstone and shale associated with other rock types. Rock weathers rapidly on exposure forming clayey soil highly susceptible to sliding. Includes coves (U-shaped, shallow valleys) containing thick layers of clayey soil that are very susceptible to sliding where excavation breaks continuity of slope and where overloaded by artificial fill.

AREAS LEAST PRONE TO LANDSLIDES

Map areas in which no patterns or symbols are shown; primarily valley floors, ridge tops and broad benches; modification by excavation and fill may lead to local landslides.

The first six digits of the open file number designate the specific 1:250,000 scale map sheet of which this quadrangle is a part. The last two digits designate the position of the quadrangle in a subdivision of the 1:250,000 scale map based on rows and tiers shown in the diagram to the right. The location of this quadrangle is shown by the black square.

NOTE

Information shown is intended as a general guide to ground conditions as of the date of field check. Additional landslides and rockfalls should be anticipated in all map units. The map unit depicts the dominant condition in the area delineated and variations in slope stability may occur at any point in the unit. This map is suitable for general planning purposes and as a supplement to more detailed studies for site selection. The map cannot be used as a substitute for detailed geologic and engineering investigations to establish design and construction criteria of specific sites. Some symbols may not appear on this map because the description is applicable to a series of maps.

MAN-MADE FEATURES

Strip mines (combination of letter symbols indicates complex formed of more than one type of strip mine)

- sh — bench with high wall
- sf — furrowed with high wall
- sd — multiple furrows and multiple benches
- ss — hilltop removed
- srg — reclaimed by grading
- sru — reclaimed by secondary use
- sh/r — regraded in part, high wall remains

Coal refuse banks

- r — identified on aerial photographs; not classified in field check
- rb — not burnt nor on fire
- rbb — burnt
- rbd — burning
- rbs — sludge

Quarries

- q — quarry site
- qub — spoil bank, quarry waste

Gravel pits

- g — site of gravel pit

Slides in man-made features

- af — earth flow in fill
- a/s — earth flow in strip castings
- a/r — earth flow in coal refuse

JOHNSON CITY 1° by 2° SHEET



UNITED STATES
DEPARTMENT OF THE INTERIOR
GEOLOGICAL SURVEY

UNITED STATES
TENNESSEE VALLEY AUTHORITY
MAPS AND SURVEYS BRANCH

WHITE HOLLOW QUADRANGLE
TENNESSEE
7.5 MINUTE SERIES (TOPOGRAPHIC) 145-SW

Mapped and edited by Tennessee Valley Authority
Published by the Geological Survey

Control by USC&GS, USGS, and TVA

Complete field revision by TVA 1952, using aerial photographs taken 1952 and by reference to TVA-USGS quadrangle dated 1941. Original map compiled by multiplex methods from aerial photographs taken 1940

Polyconic projection. 1927 North American datum
10,000 foot grid based on Tennessee rectangular coordinate system

——1052—— Indicates Norris Lake Easement Boundary

1000-meter Universal Transverse Mercator grid ticks, zone 17, shown in blue

UTM GRID AND 1952 MAGNETIC NORTH DECLINATION AT CENTER OF SHEET

SCALE 1:24000

CONTOUR INTERVAL 20 FEET
DATUM IS MEAN SEA LEVEL

QUADRANGLE LOCATION

ROAD CLASSIFICATION

HARD SURFACE ALL WEATHER ROADS	DRY WEATHER ROADS
Heavy duty	Improved dirt
Medium-duty	Unimproved dirt
Loose-surface, graded, or narrow hard surface	

U.S. Route State Route

WHITE HOLLOW, TENN.
N3615-W8352 07.5
1952

field check 1980-1981

This report is preliminary and has not been reviewed **for conformity** with U.S. Geological Survey editorial standards.

LANDSLIDES AND RELATED FEATURES
OF THE WHITE HOLLOW, TENN. QUADRANGLE

by
William F. Outerbridge

1982

U.S. Geological Survey

OPEN FILE MAP 82-0422(C-1)

NOTE

Information shown is intended as a general guide to ground conditions as of the date of field check. Additional landslides and rockfalls should be anticipated in all map units. The map unit depicts the dominant condition in the area delineated and variations in slope stability may occur at any point in the unit. This map is suitable for general planning purposes and as a supplement to more detailed studies for site selection. The map cannot be used as a substitute for detailed geologic and engineering investigations to establish design and construction criteria of specific sites. Some symbols may not appear on this map because the description is applicable to a series of maps.

MAN-MADE FEATURES

Strip mines (combination of letter symbols

Mapped and edited by Tennessee Valley Authority
Published by the Geological Survey

Control by USC&GS, USGS, and TVA

Complete field revision by TVA 1952, using aerial photographs taken 1952 and by reference to TVA-USGS quadrangle dated 1941. Original map compiled by multiplex methods from aerial photographs taken 1940

Polyconic projection. 1927 North American datum
10,000 foot grid based on Tennessee rectangular coordinate system

— — 1052 — — Indicates Norris Lake Easement Boundary

1000-meter Universal Transverse Mercator grid ticks, zone 17, shown in blue

UTM GRID AND 1952 MAGNETIC NORTH DECLINATION AT CENTER OF SHEET

SCALE 1:24000

CONTOUR INTERVAL 20 FEET
DATUM IS MEAN SEA LEVEL

QUADRANGLE LOCATION

ROAD CLASSIFICATION

HARD SURFACE ALL WEATHER ROADS	DRY WEATHER ROADS
Heavy-duty	Improved dirt
Medium-duty	Unimproved dirt
Loose-surface, graded, or narrow hard surface	

U. S. Route State Route

WHITE HOLLOW, TENN.

1952

field check 1980-1981

This report is preliminary and has not been reviewed **for conformity** with U.S. Geological Survey editorial standards.

LANDSLIDES AND RELATED FEATURES

OF THE WHITE HOLLOW, TENN. QUADRANGLE

by

William F. Outerbridge

1982

U.S. Geological Survey

OPEN FILE MAP 82-0422(C-1)

ACTIVE OR RECENTLY ACTIVE LANDSLIDE
Complex landslide composed of earthflow, debris slide, earth and rock slump. Identified from historical records, and from scars, debris and other field evidence. Ground extremely unstable; sliding accelerated by excavation, loading and changes in drainage conditions. May include areas with several active slides too small to be shown separately. Questioned where doubtful.

OLD LANDSLIDE
Area of extensive hummocky ground caused by earthflow and earth and rock slump. Lacks clear evidence of active sliding. Relatively stable in natural, undisturbed state, generally not affected by small structures properly sited in areas away from the edge of the toe; can be reactivated by extensive, rapid excavation, loading, and changes in ground water and surface water conditions. Area of old landslide probably includes recent ones not identified from field evidence or otherwise documented. Upslope boundary of landslide generally defined by modified scarp, but downslope (toe) may be gradational and not well defined. Questioned where doubtful.

COLLUVIAL SLOPE
Valley wall along major streams with slope as steep as 40° (85%); stony, clayey silt soil up to 50 ft. (15 m) thick; commonly buttressed by a terrace or bench at the toe of the slope; very susceptible to sliding by cutting of toe area, removal of terrace or bench, and overloading; slide commonly activated without apparent cause.

AREAS SUSCEPTIBLE TO DEBRIS FLOWS AND DEBRIS AVALANCHES
Primarily shallow, narrow ravines and chutes with accumulation of stony colluvium generally 10 ft. (3 m) or less in thickness; susceptible to rapid movement during intense rainfall. Most ravines and chutes designated show evidence of former debris flows and avalanches. Symbol designates historical debris flow or debris avalanche.

AREAS SUSCEPTIBLE TO ROCKFALL
Steep, locally vertical, natural and man-made slopes and cliffs, 15 ft. (4.5 m) or more high; formed dominantly of sandstone, limestone, sandy shale, mudstone and claystone. Interbedded mudstone, claystone and shale weather rapidly leaving sandstone and limestone rock faces unsupported.

SOIL AND ROCK SUSCEPTIBLE TO LANDSLIDING
Soil and rock similar to that involved in landslides elsewhere in map area; primarily areas underlain by claystone, mudstone and shale associated with other rock types. Rock weathers rapidly on exposure forming clayey soil highly susceptible to sliding. Includes coves (U-shaped, shallow valleys) containing thick layers of clayey soil that are very susceptible to sliding where excavation breaks continuity of slope and where overloaded by artificial fill.

AREAS LEAST PRONE TO LANDSLIDES
Map areas in which no patterns or symbols are shown; primarily valley floors, ridge tops and broad benches; modification by excavation and fill may lead to local landslides

The first six digits of the open file number designate the specific 1:250,000 scale map sheet of which this quadrangle is a part. The last two digits designate the position of the quadrangle in a subdivision of the 1:250,000 scale map based on rows and tiers shown in the diagram to the right. The location of this quadrangle is shown by the black square.

NOTE
Information shown is intended as a general guide to ground conditions as of the date of field check. Additional landslides and rockfalls should be anticipated in all map units. The map unit depicts the dominant condition in the area delineated and variations in slope stability may occur at any point in the unit. This map is suitable for general planning purposes and as a supplement to more detailed studies for site selection. The map cannot be used as a substitute for detailed geologic and engineering investigations to establish design and construction criteria of specific sites. Some symbols may not appear on this map because the description is applicable to a series of maps.

MAN-MADE FEATURES

Strip mines (combination of letter symbols indicates complex formed of more than one type of strip mine)

sh	bench with high wall
sf	furrowed with high wall
sd	multiple furrows and multiple benches
ss	hilltop removed
srg	reclaimed by grading
sru	reclaimed by secondary use
sh/r	regraded in part, high wall remains

Coal refuse banks

r	identified on aerial photographs; not classified in field check
rb	not burnt nor on fire
rbb	burnt
rbd	burning
rbs	sludge

Quarries

q	quarry site
qub	spoil bank, quarry waste

Gravel pits

g	site of gravel pit

Slides in man-made features

af	earth flow in fill
a/s	earth flow in strip castings
a/r	earth flow in coal refuse

JOHNSON CITY 1° by 2° SHEET



UNITED STATES
DEPARTMENT OF THE INTERIOR
GEOLOGICAL SURVEY

UNITED STATES
TENNESSEE VALLEY AUTHORITY
MAPS AND SURVEYS BRANCH

MAYNARDVILLE QUADRANGLE
TENNESSEE-UNION CO.
7.5 MINUTE SERIES (TOPOGRAPHIC) 145-SE



Mapped and edited by Tennessee Valley Authority
Published by the Geological Survey

Control by USE&GS, USGS, WPA, and TVA

Complete field revision by TVA 1952, using aerial photographs taken 1952 and by reference to TVA USGS quadrangle dated 1941. Original map compiled by multiplex methods from aerial photographs taken 1941.

Polyconic projection. 1927 North American datum
10,000-foot grid based on Tennessee rectangular coordinate system

Interstate, State, County, and Land Grant Boundary

1000-meter Universal Transverse Mercator grid ticks, zone 17, shown in blue

SCALE 1:24000

CONTOUR INTERVAL 20 FEET
DASHED LINES REPRESENT HALF-INTERVAL CONTOURS
DATUM IS MEAN SEA LEVEL

UTM GRID AND 1952 MAGNETIC NORTH DECLINATION AT CENTER OF SHEET

QUADRANGLE LOCATION

ROAD CLASSIFICATION
In developed areas, only through roads are classified.
HARD SURFACE ALL WEATHER ROADS — DRY WEATHER ROADS
Heavy duty — Improved dirt
Medium duty — Unimproved dirt
Loose surface, graded, or narrow hard surface
U.S. Route — State Route

MAYNARDVILLE, TENN.
N3615.W8345/7.5
1952

LANDSLIDES AND RELATED FEATURES

OF THE MAYNARDVILLE, TENN. QUADRANGLE

by

William F. Outerbridge

1982

U.S. Geological Survey

OPEN FILE MAP 82-0422(C-2)

field check 1980-1981

This report is preliminary and has not been reviewed for conformity with U.S. Geological Survey editorial standards.

NOTE

Information shown is intended as a general guide to ground conditions as of the date of field check. Additional landslides and rockfalls should be anticipated in all map units. The map unit depicts the dominant condition in the area delineated and variations in slope stability may occur at any point in the unit. This map is suitable for general planning purposes and as a supplement to more detailed studies for site selection. The map cannot be used as a substitute for detailed geologic and engineering investigations to establish design and construction criteria of specific sites. Some symbols may not appear on this map because the description is applicable to a series of maps.



Mapped and edited by Tennessee Valley Authority
Published by the Geological Survey

Control by USC&GS, USGS, WPA, and TVA

Complete field revision by TVA 1952, using aerial photographs taken 1952 and by reference to TVA USGS quadrangle dated 1941. Original map compiled by multiplex methods from aerial photographs taken 1941.

Polyconic projection. 1927 North American datum
10,000 foot grid ticks based on Tennessee rectangular coordinate system

— — — — Tellico-Norris Lake Easement Boundary

1000 meter Universal Transverse Mercator grid ticks, zone 17, shown in blue

UTM GRID AND 1952 MAGNETIC NORTH DECLINATION AT CENTER OF SHEET

SCALE 1:24000

CONTOUR INTERVAL 20 FEET
DASHED LINES REPRESENT HALF INTERVAL CONTOURS
DATUM IS MEAN SEA LEVEL

QUADRANGLE LOCATION

ROAD CLASSIFICATION
In developed areas, only through roads are classified.

HARD SURFACE ALL WEATHER ROADS		DRY WEATHER ROADS	
Heavy duty		Improved dirt	
Medium duty		Unimproved dirt	
Loose surface, graded, or narrow hard surface			

(8) U. S. Route (88) State Route

MAYNARDVILLE, TENN.
N3615.W8345/7.5

1952

LANDSLIDES AND RELATED FEATURES

OF THE MAYNARDVILLE, TENN. QUADRANGLE

by

William F. Outerbridge

1982

U.S. Geological Survey

OPEN FILE MAP 82-0422(C-2)

Field check 1980-1981

This report is preliminary and has not been reviewed for conformity with U.S. Geological Survey editorial standards.

ACTIVE OR RECENTLY ACTIVE LANDSLIDE
Complex landslide composed of earthflow, debris slide, earth and rock slump. Identified from historical records, and from scars, debris and other field evidence. Ground extremely unstable; sliding accelerated by excavation, loading and changes in drainage conditions. May include areas with several active slides too small to be shown separately. Questioned where doubtful.

OLD LANDSLIDE
Area of extensive hummocky ground caused by earthflow and earth and rock slump. Lacks clear evidence of active sliding. Relatively stable in natural, undisturbed state, generally not affected by small structures properly sited in areas away from the edge of the toe; can be reactivated by extensive, rapid excavation, loading, and changes in ground water and surface water conditions. Area of old landslide probably includes recent ones not identified from field evidence or otherwise documented. Upslope boundary of landslide generally defined by modified scarp, but downslope (toe) may be gradational and not well defined. Questioned where doubtful.

COLLUVIAL SLOPE
Valley wall along major streams with slope as steep as 40° (85%); stony, clayey silt soil up to 50 ft. (15 m) thick; commonly buttressed by a terrace or bench at the toe of the slope; very susceptible to sliding by cutting of toe area, removal of terrace or bench, and overloading; slide commonly activated without apparent cause.

AREAS SUSCEPTIBLE TO DEBRIS FLOWS AND DEBRIS AVALANCHES
Primarily shallow, narrow ravines and chutes with accumulation of stony colluvium generally 10 ft. (3 m) or less in thickness; susceptible to rapid movement during intense rainfall. Most ravines and chutes designated show evidence of former debris flows and avalanches. Symbol designates historical debris flow or debris avalanche.

AREAS SUSCEPTIBLE TO ROCKFALL
Steep, locally vertical, natural and man-made slopes and cliffs, 15 ft. (4.5 m) or more high; formed dominantly of sandstone, limestone, sandy shale, mudstone and claystone. Interbedded mudstone, claystone and shale weather rapidly leaving sandstone and limestone rock faces unsupported.

SOIL AND ROCK SUSCEPTIBLE TO LANDSLIDING
Soil and rock similar to that involved in landslides elsewhere in map area; primarily areas underlain by claystone, mudstone and shale associated with other rock types. Rock weathers rapidly on exposure forming clayey soil highly susceptible to sliding. Includes coves (U-shaped, shallow valleys) containing thick layers of clayey soil that are very susceptible to sliding where excavation breaks continuity of slope and where overloaded by artificial fill.

AREAS LEAST PRONE TO LANDSLIDES
Map areas in which no patterns or symbols are shown; primarily valley floors, ridge tops and broad benches; modification by excavation and fill may lead to local landslides.

The first six digits of the open file number designate the specific 1:250,000 scale map sheet of which this quadrangle is a part. The last two digits designate the position of the quadrangle in a subdivision of the 1:250,000 scale map based on rows and tiers shown in the diagram to the right. The location of this quadrangle is shown by the black square.

NOTE
Information shown is intended as a general guide to ground conditions as of the date of field check. Additional landslides and rockfalls should be anticipated in all map units. The map unit depicts the dominant condition in the area delineated and variations in slope stability may occur at any point in the unit. This map is suitable for general planning purposes and as a supplement to more detailed studies for site selection. The map cannot be used as a substitute for detailed geologic and engineering investigations to establish design and construction criteria of specific sites. Some symbols may not appear on this map because the description is applicable to a series of maps.

MAN-MADE FEATURES
Strip mines (combination of letter symbols indicates complex formed of more than one type of strip mine)
- sh bench with high wall
- sf furrowed with high wall
- sd multiple furrows and multiple benches
- ss hilltop removed
- srg reclaimed by grading
- sru reclaimed by secondary use
- sh/r regraded in part, high wall remains

Coal refuse banks
- r identified on aerial photographs; not classified in field check
- rb not burnt nor on fire
- rbb burnt
- rbd burning
- rbs sludge

Quarries
- q quarry site
- qub spoil bank, quarry waste

Gravel pits
- g site of gravel pit

Slides in man-made features
- af earth flow in fill
- a/s earth flow in strip castings
- a/r earth flow in coal refuse

JOHNSON CITY 1° by 2° SHEET

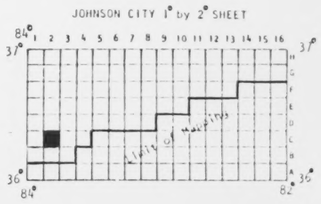

UNITED STATES
DEPARTMENT OF THE INTERIOR
GEOLOGICAL SURVEY

UNITED STATES
TENNESSEE VALLEY AUTHORITY
MAPS AND SURVEYS BRANCH

POWDER SPRINGS QUADRANGLE
TENNESSEE
7.5 MINUTE SERIES (TOPOGRAPHIC) 154-SW

Mapped and edited by Tennessee Valley Authority
Published by the Geological Survey

Control by USC&GS, USGS, and TVA

Compiled from aerial photographs taken 1941, and by reference to TVA (USGS) quadrangle dated 1942. Original map compiled by multiplex methods from aerial photographs taken 1940.

Projection and grids: Transverse Mercator projection
1000-foot grid based on Tennessee coordinate system

1000 metre Universal Transverse Mercator grid ticks, zone 17, shown in blue

SCALE 1:24000

CONTOUR INTERVAL 20 FEET
NATIONAL GEODETIC VERTICAL DATUM OF 1929

ROAD CLASSIFICATION

POWDER SPRINGS, TENN.
N3615.W8445/7.5

1952

LANDSLIDES AND RELATED FEATURES

OF THE POWDER SPRINGS, TENN. QUADRANGLE

by

William F. Outerbridge

1982

U.S. Geological Survey

OPEN FILE MAP 82-0422(C-3)

Field check 1980-1981

This report is preliminary and has not been reviewed for conformity with U.S. Geological Survey editorial standards.

NOTE

Information shown is intended as a general guide to ground conditions as of the date of field check. Additional landslides and rockfalls should be anticipated in all map units. The map unit depicts the dominant condition in the area delineated and variations in slope stability may occur at any point in the unit. This map is suitable for general planning purposes and as a supplement to more detailed studies for site selection. The map cannot be used as a substitute for detailed geologic and engineering investigations to establish design and construction criteria of specific sites. Some symbols may not appear on this map because the description is applicable to a series of maps.

MAN-MADE FEATURES

BLACK FOX SPRING
Clark Cemetery
Clark Cemetery
Mount (Cemetery)
Clark Cemetery
Ben Cemetery
Turner Cemetery
MOUNTAIN
GRAVES
Church
Church
Church

UNITED STATES
DEPARTMENT OF THE INTERIOR
GEOLOGICAL SURVEY

UNITED STATES
TENNESSEE VALLEY AUTHORITY
MAPS AND SURVEYS BRANCH

DUTCH VALLEY QUADRANGLE
TENNESSEE
7.5 MINUTE SERIES (TOPOGRAPHIC) 154-SE

Mapped and edited by Tennessee Valley Authority
Published by the Geological Survey

Control by USC&GS, USGS, and TVA

Topography by USGS by photogrammetric methods
Map field checked by TVA, 1941

Polyconic projection. 1927 North American datum
10,000 foot grid based on Tennessee rectangular coordinate system
1000 meter Universal Transverse Mercator Grid ticks,
Zone 17, shown in blue

SCALE 1:24 000

CONTOUR INTERVAL 20 FEET
DATUM IS MEAN SEA LEVEL

UTM GRID AND 1971 MAGNETIC NORTH DECLINATION AT CENTER OF SHEET

ROAD CLASSIFICATION

Heavy duty	Poor motor road
Medium duty	Wagon and jeep track
Light duty	Foot trail
U. S. Route	State Route

DUTCH VALLEY, TENN.
N3615 W8330/7.5

1941
PHOTOREVISED 1971

field check 1980-1981

This report is preliminary and has not been reviewed for conformity with U.S. Geological Survey editorial standards.

LANDSLIDES AND RELATED FEATURES

OF THE DUTCH VALLEY, TENN. QUADRANGLE

by
William F. Outerbridge

1982

U.S. Geological Survey

OPEN FILE MAP 82-0422(C-4)

NOTE

Information shown is intended as a general guide to ground conditions as of the date of field check. Additional landslides and rockfalls should be anticipated in all map units. The map unit depicts the dominant condition in the area delineated and variations in slope stability may occur at any point in the unit. This map is suitable for general planning purposes and as a supplement to more detailed studies for site selection. The map cannot be used as a substitute for detailed geologic and engineering investigations to establish design and construction criteria of specific sites. Some symbols may not appear on this map because the description is applicable to a series of maps.

MAN-MADE FEATURES

Strip mines (combination of letter symbols



Mapped and edited by Tennessee Valley Authority
Published by the Geological Survey

Control by USC&GS, USGS, and TVA

Topography by USGS by photogrammetric methods
Map field checked by TVA, 1941

Polyconic projection. 1927 North American datum
10,000 foot grid based on Tennessee rectangular coordinate system
1000 meter Universal Transverse Mercator Grid ticks, Zone 17, shown in blue

SCALE 1:24000

CONTOUR INTERVAL 20 FEET
DATUM IS MEAN SEA LEVEL

UTM GRID AND 1971 MAGNETIC NORTH DECLINATION AT CENTER OF SHEET

QUADRANGLE LOCATION

ROAD CLASSIFICATION

Heavy duty	Poor motor road
Medium duty	Wagon and jeep track
Light duty	Foot trail
U. S. Route	State Route

DUTCH VALLEY, TENN.

N3615 W8330/7.5

1941

PHOTOREVISED 1971

Field check 1980-1981

This report is preliminary and has not been reviewed for conformity with U.S. Geological Survey editorial standards.

LANDSLIDES AND RELATED FEATURES

OF THE DUTCH VALLEY, TENN. QUADRANGLE

by

William F. Outerbridge

1982

U.S. Geological Survey

OPEN FILE MAP 82-0422(C-4)

ACTIVE OR RECENTLY ACTIVE LANDSLIDE
Complex landslide composed of earthflow, debris slide, earth and rock slump. Identified from historical records, and from scars, debris and other field evidence. Ground extremely unstable; sliding accelerated by excavation, loading and changes in drainage conditions. May include areas with several active slides too small to be shown separately. Questioned where doubtful.

OLD LANDSLIDE
Area of extensive hummocky ground caused by earthflow and earth and rock slump. Lacks clear evidence of active sliding. Relatively stable in natural, undisturbed state, generally not affected by small structures properly sited in areas away from the edge of the toe; can be reactivated by extensive, rapid excavation, loading, and changes in ground water and surface water conditions. Area of old landslide probably includes recent ones not identified from field evidence or otherwise documented. Upslope boundary of landslide generally defined by modified scarp, but downslope (toe) may be gradational and not well defined. Questioned where doubtful.

COLLUVIAL SLOPE
Valley wall along major streams with slope as steep as 40° (85%); stony, clayey silt soil up to 50 ft. (15 m) thick; commonly buttressed by a terrace or bench at the toe of the slope; very susceptible to sliding by cutting of toe area, removal of terrace or bench, and overloading; slide commonly activated without apparent cause.

AREAS SUSCEPTIBLE TO DEBRIS FLOWS AND DEBRIS AVALANCHES
Primarily shallow, narrow ravines and chutes with accumulation of stony colluvium generally 10 ft. (3 m) or less in thickness; susceptible to rapid movement during intense rainfall. Most ravines and chutes designated show evidence of former debris flows and avalanches. Symbol designates historical debris flow or debris avalanche.

AREAS SUSCEPTIBLE TO ROCKFALL
Steep, locally vertical, natural and man-made slopes and cliffs, 15 ft. (4.5 m) or more high; formed dominantly of sandstone, limestone, sandy shale, mudstone and claystone. Interbedded mudstone, claystone and shale weather rapidly leaving sandstone and limestone rock faces unsupported.

SOIL AND ROCK SUSCEPTIBLE TO LANDSLIDING
Soil and rock similar to that involved in landslides elsewhere in map area; primarily areas underlain by claystone, mudstone and shale associated with other rock types. Rock weathers rapidly on exposure forming clayey soil highly susceptible to sliding. Includes coves (U-shaped, shallow valleys) containing thick layers of clayey soil that are very susceptible to sliding where excavation breaks continuity of slope and where overloaded by artificial fill.

AREAS LEAST PRONE TO LANDSLIDES
Map areas in which no patterns or symbols are shown; primarily valley floors, ridge tops and broad benches; modification by excavation and fill may lead to local landslides.

The first six digits of the open file number designate the specific 1:250,000 scale map sheet of which this quadrangle is a part. The last two digits designate the position of the quadrangle in a subdivision of the 1:250,000 scale map based on rows and tiers shown in the diagram to the right. The location of this quadrangle is shown by the black square.

NOTE

Information shown is intended as a general guide to ground conditions as of the date of field check. Additional landslides and rockfalls should be anticipated in all map units. The map unit depicts the dominant condition in the area delineated and variations in slope stability may occur at any point in the unit. This map is suitable for general planning purposes and as a supplement to more detailed studies for site selection. The map cannot be used as a substitute for detailed geologic and engineering investigations to establish design and construction criteria of specific sites. Some symbols may not appear on this map because the description is applicable to a series of maps.

MAN-MADE FEATURES

Strip mines (combination of letter symbols indicates complex formed of more than one type of strip mine)

sh	bench with high wall
sf	furrowed with high wall
sd	multiple furrows and multiple benches
ss	hilltop removed
srg	reclaimed by grading
sru	reclaimed by secondary use
sh/r	regraded in part, high wall remains

Coal refuse banks

r	identified on aerial photographs; not classified in field check
rb	not burnt nor on fire
rbb	burnt
rbd	burning
rbs	sludge

Quarries

q	quarry site
qub	spoil bank, quarry waste

Gravel pits

g	site of gravel pit

Slides in man-made features

af	earth flow in fill
a/s	earth flow in strip castings
a/r	earth flow in coal refuse

JOHNSON CITY 1° by 2° SHEET

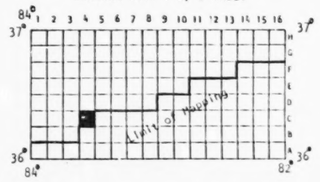

UNITED STATES
DEPARTMENT OF THE INTERIOR
GEOLOGICAL SURVEY

UNITED STATES
TENNESSEE VALLEY AUTHORITY
MAPPING SERVICES BRANCH

WELL SPRING QUADRANGLE
TENNESSEE
7.5 MINUTE SERIES (TOPOGRAPHIC) 145-NW

Mapped and edited by Tennessee Valley Authority
Published by the Geological Survey

Control by NOS/NOAA, USGS, and TVA

Revised by TVA in 1952 by photogrammetric methods using aerial photographs taken 1952 and by reference to TVA-USGS quadrangle dated 1942. Map field checked by TVA, 1952

Polyconic projection. 10,000-foot grid ticks based on Tennessee coordinate system. 1000-meter Universal Transverse Mercator grid ticks, zone 17, shown in blue. 1927 North American Datum To place on the predicted North American Datum 1983 move the projection lines 6 meters south and 8 meters west as shown by dashed corner ticks

There may be private inholdings within the boundaries of the National or State reservations shown on this map

SCALE 1:24 000

CONTOUR INTERVAL 20 FEET
NATIONAL GEODETIC VERTICAL DATUM OF 1929

UTM GRID AND 1980 MAGNETIC NORTH DECLINATION AT CENTER OF SHEET

QUADRANGLE LOCATION

ROAD CLASSIFICATION (TVA 145 NW)

Primary highway, all weather, hard surface — Light-duty road, all weather, improved surface
Secondary highway, all weather, hard surface — Unimproved road, fair or dry weather
Interstate Route — U.S. Route — State Route

WELL SPRING, TENN.
N3622.5 W8352.5/7.5

1552
PHOTOREVISED 1980

field check 1980-1981

This report is preliminary and has not been reviewed for conformity with U.S. Geological Survey editorial standards.

LANDSLIDES AND RELATED FEATURES

OF THE WELL SPRING, TENN. QUADRANGLE

by
William F. Outerbridge

1982

U.S. Geological Survey
OPEN-FILE MAP 82-[illegible]

NOTE

Information shown is intended as a general guide to ground conditions as of the date of field check. Additional landslides and rockfalls should be anticipated in all map units. The map unit depicts the dominant condition in the area delineated and variations in slope stability may occur at any point in the unit. This map is suitable for general planning purposes and as a supplement to more detailed studies for site selection. The map cannot be used as a substitute for detailed geologic and engineering investigations to establish design and construction criteria of specific sites. Some symbols may not appear on this map

Mapped and edited by Tennessee Valley Authority
Published by the Geological Survey

Control by NOS/NOAA, USGS, and TVA

Revised by TVA in 1952 by photogrammetric methods using aerial photographs taken 1952 and by reference to TVA-USGS quadrangle dated 1942. Map field checked by TVA, 1952

Polyconic projection. 10,000-foot grid ticks based on Tennessee coordinate system. 1000-meter Universal Transverse Mercator grid ticks, zone 17, shown in blue. 1927 North American Datum To place on the predicted North American Datum 1983 move the projection lines 6 meters south and 8 meters west as shown by dashed corner ticks

There may be private inholdings within the boundaries of the National or State reservations shown on this map

UTM GRID AND 1980 MAGNETIC NORTH DECLINATION AT CENTER OF SHEET

SCALE 1:24 000

CONTOUR INTERVAL 20 FEET
NATIONAL GEODETIC VERTICAL DATUM OF 1929

QUADRANGLE LOCATION

ROAD CLASSIFICATION (TVA 145 NW)

Primary highway, all weather, hard surface
Light-duty road, all weather, improved surface
Secondary highway, all weather, hard surface
Unimproved road, fair or dry weather
Interstate Route U S Route State Route

WELL SPRING, TENN.
N3622.5 W8352.5/7.5

1952
PHOTOREVISED 1980

field check 1980-1981

This report is preliminary and has not been reviewed for conformity with U.S. Geological Survey editorial standards.

LANDSLIDES AND RELATED FEATURES

OF THE WELL SPRING, TENN. QUADRANGLE

by

William F. Outerbridge

1982

U.S. Geological Survey

OPEN FILE MAP 82-0422(D-1)

ACTIVE OR RECENTLY ACTIVE LANDSLIDE
Complex landslide composed of earthflow, debris slide, earth and rock slump. Identified from historical records, and from scars, debris and other field evidence. Ground extremely unstable; sliding accelerated by excavation, loading and changes in drainage conditions. May include areas with several active slides too small to be shown separately. Questioned where doubtful.

OLD LANDSLIDE
Area of extensive hummocky ground caused by earthflow and earth and rock slump. Lacks clear evidence of active sliding. Relatively stable in natural, undisturbed state, generally not affected by small structures properly sited in areas away from the edge of the toe; can be reactivated by extensive, rapid excavation, loading, and changes in ground water and surface water conditions. Area of old landslide probably includes recent ones not identified from field evidence or otherwise documented. Upslope boundary of landslide generally defined by modified scarp, but downslope (toe) may be gradational and not well defined. Questioned where doubtful.

COLLUVIAL SLOPE
Valley wall along major streams with slope as steep as 40° (85%); stony, clayey silt soil up to 50 ft. (15 m) thick; commonly buttressed by a terrace or bench at the toe of the slope; very susceptible to sliding by cutting of toe area, removal of terrace or bench, and overloading; slide commonly activated without apparent cause.

AREAS SUSCEPTIBLE TO DEBRIS FLOWS AND DEBRIS AVALANCHES
Primarily shallow, narrow ravines and chutes with accumulation of stony colluvium generally 10 ft. (3 m) or less in thickness; susceptible to rapid movement during intense rainfall. Most ravines and chutes designated show evidence of former debris flows and avalanches. Symbol ⚠ designates historical debris flow or debris avalanche.

AREAS SUSCEPTIBLE TO ROCKFALL
Steep, locally vertical, natural and man-made slopes and cliffs, 15 ft. (4.5 m) or more high; formed dominantly of sandstone, limestone, sandy shale, mudstone and claystone. Interbedded mudstone, claystone and shale weather rapidly leaving sandstone and limestone rock faces unsupported.

SOIL AND ROCK SUSCEPTIBLE TO LANDSLIDING
Soil and rock similar to that involved in landslides elsewhere in map area; primarily areas underlain by claystone, mudstone and shale associated with other rock types. Rock weathers rapidly on exposure forming clayey soil highly susceptible to sliding. Includes coves (U-shaped, shallow valleys) containing thick layers of clayey soil that are very susceptible to sliding where excavation breaks continuity of slope and where overloaded by artificial fill.

AREAS LEAST PRONE TO LANDSLIDES
Map areas in which no patterns or symbols are shown; primarily valley floors, ridge tops and broad benches; modification by excavation and fill may lead to local landslides.

The first six digits of the open file number designate the specific 1:250,000 scale map sheet of which this quadrangle is a part. The last two digits designate the position of the quadrangle in a subdivision of the 1:250,000 scale map based on rows and tiers shown in the diagram to the right. The location of this quadrangle is shown by the black square.

NOTE
Information shown is intended as a general guide to ground conditions as of the date of field check. Additional landslides and rockfalls should be anticipated in all map units. The map unit depicts the dominant condition in the area delineated and variations in slope stability may occur at any point in the unit. This map is suitable for general planning purposes and as a supplement to more detailed studies for site selection. The map cannot be used as a substitute for detailed geologic and engineering investigations to establish design and construction criteria of specific sites. Some symbols may not appear on this map because the description is applicable to a series of maps.

MAN-MADE FEATURES

Strip mines (combination of letter symbols indicates complex formed of more than one type of strip mine)

- sh bench with high wall
- sf furrowed with high wall
- sd multiple furrows and multiple benches
- ss hilltop removed
- srg reclaimed by grading
- sru reclaimed by secondary use
- sh/r regraded in part, high wall remains

Coal refuse banks

- r identified on aerial photographs; not classified in field check
- rb not burnt nor on fire
- rbb burnt
- rbd burning
- rbs sludge

Quarries

- q quarry site
- qub spoil bank, quarry waste

Gravel pits

- g site of gravel pit

Slides in man-made features

- af earth flow in fill
- a/s earth flow in strip castings
- a/r earth flow in coal refuse

JOHNSON CITY 1° by 2° SHEET



UNITED STATES
DEPARTMENT OF THE INTERIOR
GEOLOGICAL SURVEY

UNITED STATES
TENNESSEE VALLEY AUTHORITY
MAPPING SERVICES BRANCH

AUSMUS QUADRANGLE
TENNESSEE
7.5 MINUTE SERIES (TOPOGRAPHIC) 145-NE

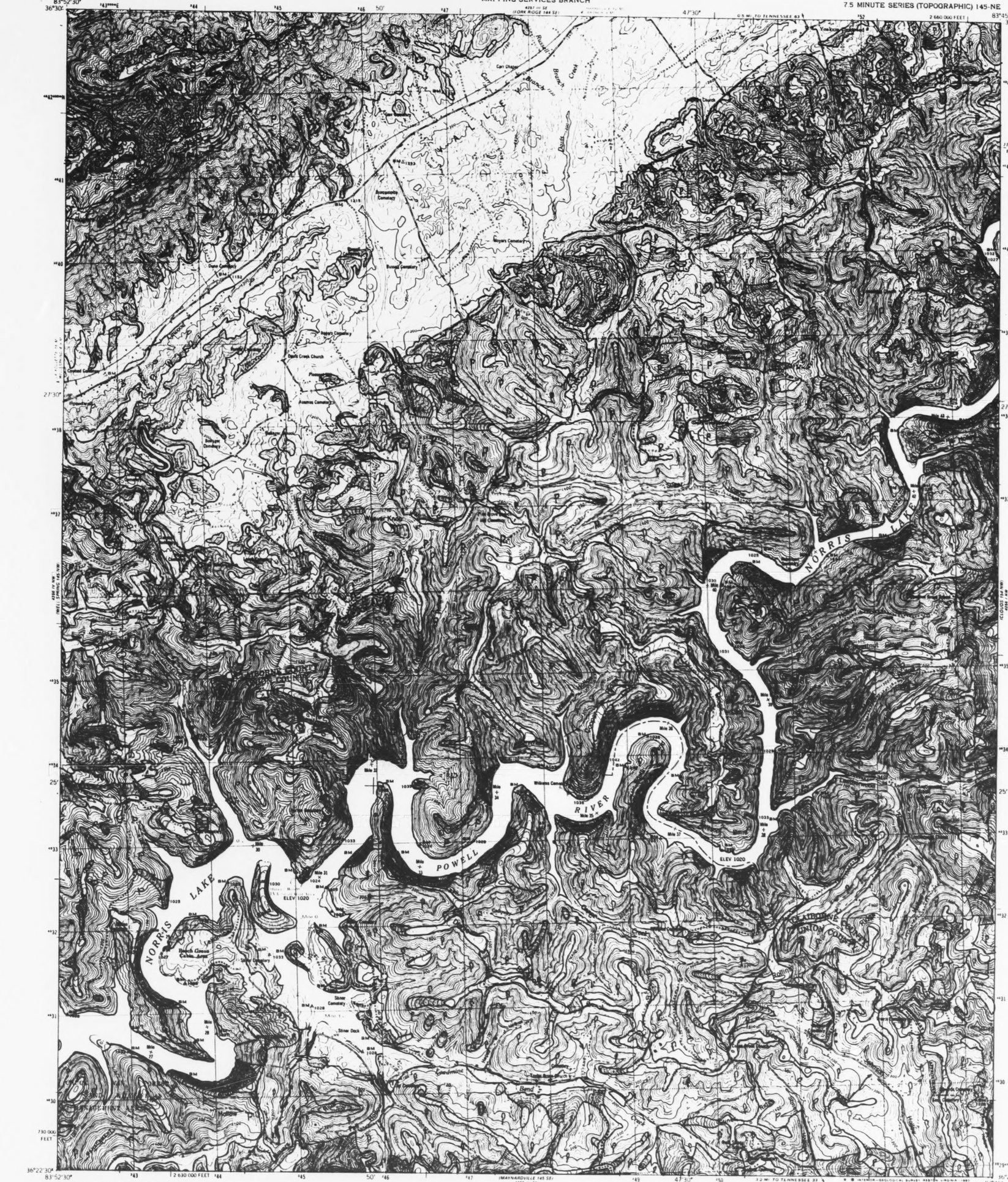
NORRIS LAKE
POWELL RIVER
Russell Branch
Cave Branch
Rocky Fork
Beaver Creek
Buffalo Creek
Ausmus Cemetery
Bethel Creek Church
Buffalo Cemetery
Dunn Cemetery
Rocky Fork Church
Rocky Fork Cemetery
Ausmus Church
Ausmus Cemetery
Rocky Fork Baptist Church
Ausmus Cemetery
Stone Dock
Stone Dock Church
Stone Dock Cemetery
Stone Dock Baptist Church

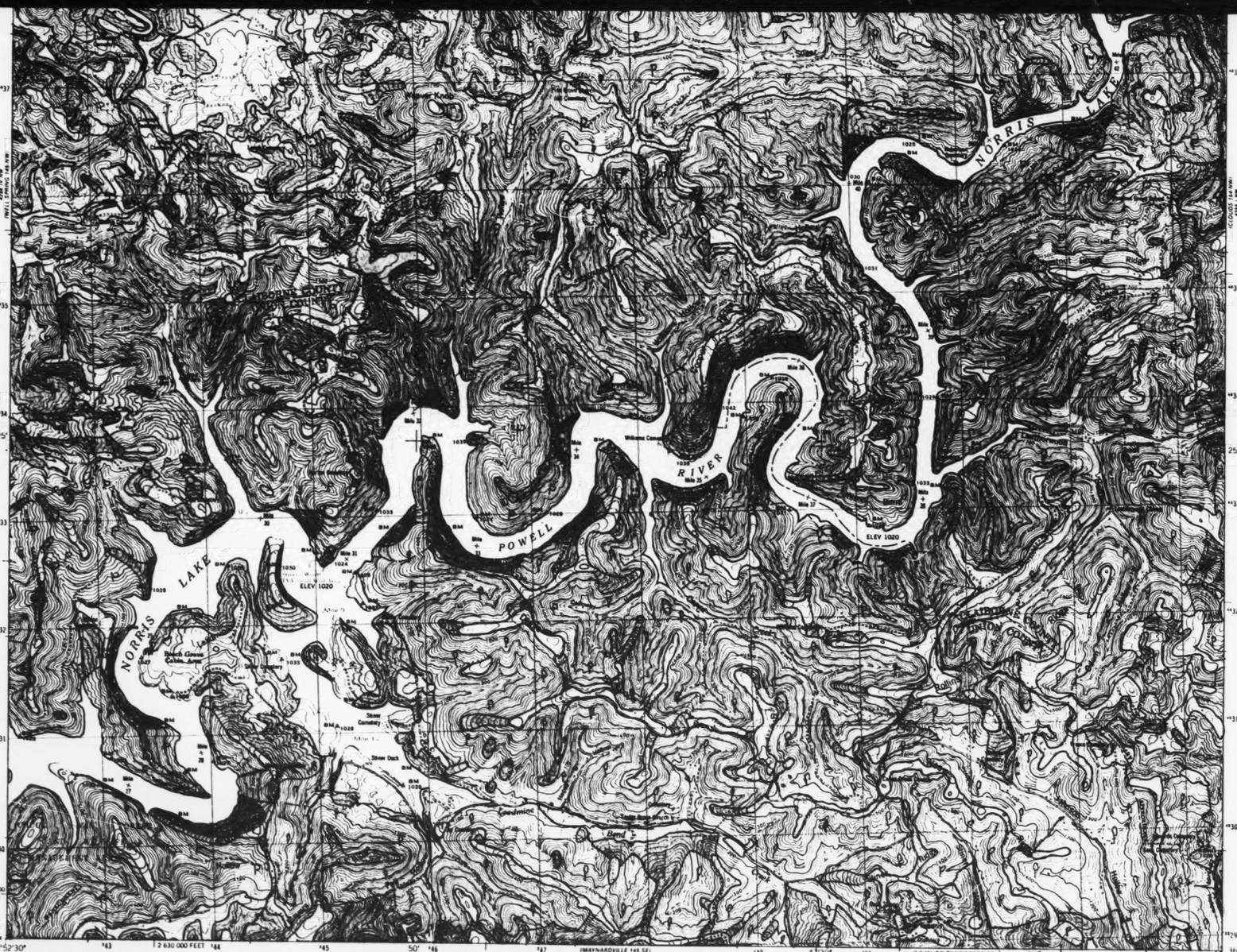

Mapped and edited by Tennessee Valley Authority
Published by the Geological Survey

Control by NOS/NOAA, USGS, and TVA

Revised by TVA in 1952 by photogrammetric methods using aerial photographs taken 1952 and by reference to TVA-USGS quadrangle dated 1942. Map field checked by TVA, 1952

Polyconic projection. 10,000-foot grid ticks based on Tennessee coordinate system. 1000-meter Universal Transverse Mercator grid, zone 17. 1927 North American Datum. To place on the predicted North American Datum 1983 move the projection lines 6 meters south and 8 meters west as shown by dashed corner ticks

There may be private inholdings within the boundaries of the National or State reservations shown on this map

SCALE 1:24 000

1 MILE
1000 0 1000 2000 3000 4000 5000 6000 7000 FEET
1 0 1 KILOMETER

CONTOUR INTERVAL 20 FEET
NATIONAL GEODETIC VERTICAL DATUM OF 1929

UTM GRID AND 1986 MAGNETIC NORTH DECLINATION AT CENTER OF SHEET

QUADRANGLE LOCATION

ROAD CLASSIFICATION

Primary highway, all weather, hard surface	Light duty road, all weather, improved surface
Secondary highway, all weather, hard surface	Unimproved road, fair or dry weather

Interstate Route | U.S. Route | State Route

AUSMUS, TENN.
N3622.5-W8345/7.5

1982

LANDSLIDES AND RELATED FEATURES

OF THE AUSMUS, TENN. QUADRANGLE

by

William F. Outerbridge

1982

U.S. Geological Survey

OPEN FILE MAP 82-0422(D-2)

field check 1980-1981

This report is preliminary and has not been reviewed for conformity with U.S. Geological Survey editorial standards.

ACTIVE OR RECENTLY ACTIVE LANDSLIDE
Complex landslide composed of earthflow, debris slide, earth and rock slump. Identified from historical records, and from scars, debris and other field evidence. Ground extremely unstable; sliding accelerated by excavation, loading and changes in drainage conditions. May include areas with several active slides too small to be shown separately. Questioned where doubtful.

P **OLD LANDSLIDE**
Area of extensive hummocky ground caused by earthflow and earth and rock slump. Lacks clear evidence of active sliding. Relatively stable in natural, undisturbed state, generally not affected by small structures properly sited in areas away from the edge of the toe; can be reactivated by extensive, rapid excavation, loading, and changes in ground water and surface water conditions. Area of old landslide probably includes recent ones not identified from field evidence or otherwise documented. Upslope boundary of landslide generally defined by modified scarp, but downslope (toe) may be gradational and not well defined. Questioned where doubtful.

V **COLLUVIAL SLOPE**
Valley wall along major streams with slope as steep as 40° (85%); stony, clayey silt soil up to 50 ft. (15 m) thick; commonly buttressed by a terrace or bench at the toe of the slope; very susceptible to sliding by cutting of toe area, removal of terrace or bench, and overloading; slide commonly activated without apparent cause.

AREAS SUSCEPTIBLE TO DEBRIS FLOWS AND DEBRIS AVALANCHES
Primarily shallow, narrow ravines and chutes with accumulation of stony colluvium generally 10 ft. (3 m) or less in thickness; susceptible to rapid movement during intense rainfall. Most ravines and chutes designated show evidence of former debris flows and avalanches. Symbol D designates historical debris flow or debris avalanche.

AREAS SUSCEPTIBLE TO ROCKFALL
Steep, locally vertical, natural and man-made slopes and cliffs, 15 ft. (4.5 m) or more high; formed dominantly of sandstone, limestone, sandy shale, mudstone and claystone. Interbedded mudstone, claystone and shale weather rapidly leaving sandstone and limestone rock faces unsupported.

SOIL AND ROCK SUSCEPTIBLE TO LANDSLIDING
Soil and rock similar to that involved in landslides elsewhere in map area; primarily areas underlain by claystone, mudstone and shale associated with other rock types. Rock weathers rapidly on exposure forming clayey soil highly susceptible to sliding. Includes coves (U-shaped, shallow valleys) containing thick layers of clayey soil that are very susceptible to sliding where excavation breaks continuity of slope and where overloaded by artificial fill.

AREAS LEAST PRONE TO LANDSLIDES
Map areas in which no patterns or symbols are shown; primarily valley floors, ridge tops and broad benches; modification by excavation and fill may lead to local landslides.

The first six digits of the open file number designate the specific 1:250,000 scale map sheet of which this quadrangle is a part. The last two digits designate the position of the quadrangle in a subdivision of the 1:250,000 scale map based on rows and tiers shown in the diagram to the right. The location of this quadrangle is shown by the black square.

NOTE
Information shown is intended as a general guide to ground conditions as of the date of field check. Additional landslides and rockfalls should be anticipated in all map units. The map unit depicts the dominant condition in the area delineated and variations in slope stability may occur at any point in the unit. This map is suitable for general planning purposes and as a supplement to more detailed studies for site selection. The map cannot be used as a substitute for detailed geologic and engineering investigations to establish design and construction criteria of specific sites. Some symbols may not appear on this map because the description is applicable to a series of maps.

MAN-MADE FEATURES

Strip mines (combination of letter symbols indicates complex formed of more than one type of strip mine)

sh	bench with high wall
sf	furrowed with high wall
sd	multiple furrows and multiple benches
ss	hilltop removed
srg	reclaimed by grading
sru	reclaimed by secondary use
sh/r	regraded in part, high wall remains

Coal refuse banks

r	identified on aerial photographs; not classified in field check
rb	not burnt nor on fire
rbb	burnt
rbd	burning
rbs	sludge

Quarries

q	quarry site
qub	spoil bank, quarry waste

Gravel pits

g	site of gravel pit

Slides in man-made features

af	earth flow in fill
a/s	earth flow in strip castings
a/r	earth flow in coal refuse

JOHNSON CITY 1° by 2° SHEET

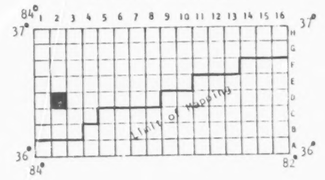

UNITED STATES
DEPARTMENT OF THE INTERIOR
GEOLOGICAL SURVEY

UNITED STATES
TENNESSEE VALLEY AUTHORITY
MAPS AND SURVEYS BRANCH

CLOUDS QUADRANGLE
TENNESSEE
7.5 MINUTE SERIES (TOPOGRAPHIC) 154-NW

Mapped and edited by Tennessee Valley Authority
Published by the Geological Survey

Control by USC&GS, USGS, and TVA

Complete field revision by TVA 1952, using aerial photographs taken 1952, and by reference to TVA-USGS quadrangle dated 1941. Original map compiled by multiplex methods from aerial photographs taken 1940.

Polyconic projection. 1927 North American datum
10,000-foot grid based on Tennessee rectangular coordinate system

SCALE 1:24000

CONTOUR INTERVAL 20 FEET
DATUM IS MEAN SEA LEVEL

THIS MAP COMPLIES WITH NATIONAL MAP ACCURACY STANDARDS

QUADRANGLE LOCATION

ROAD CLASSIFICATION

HARD SURFACE ALL WEATHER ROADS	DRY WEATHER ROADS
Heavy duty	Improved dirt
Medium duty	Unimproved dirt
Loose surface, graded, or narrow hard surface	

(30) U. S. Route (88) State Route

CLOUDS, TENN.
N3622.5-W8352.5/7.5
1952

field check 1980-1981

This report is preliminary and has not been reviewed for conformity with U.S. Geological Survey editorial standards.

LANDSLIDES AND RELATED FEATURES

OF THE CLOUDS, TENN. QUADRANGLE

by
William F. Outerbridge

1982

U.S. Geological Survey

OPEN FILE MAP 82-0422(D-3)

NOTE

Information shown is intended as a general guide to ground conditions as of the date of field check. Additional landslides and rockfalls should be anticipated in all map units. The map unit depicts the dominant condition in the area delineated and variations in slope stability may occur at any point in the unit. This map is suitable for general planning purposes and as a supplement to more detailed studies for site selection. The map cannot be used as a substitute for detailed geologic and engineering investigations to establish design and construction criteria of specific sites. Some symbols may not appear on this map because the description is applicable to a series of maps.

MAN-MADE FEATURES



Mapped and edited by Tennessee Valley Authority
Published by the Geological Survey

Control by USC&GS, USGS, and TVA

Complete field revision by TVA 1952, using aerial photographs taken 1952, and by reference to TVA 1950 quadrangle dated 1941. Original map compiled by multiplex methods from aerial photographs taken 1940

Polyconic projection. 1927 North American datum
10 000-foot grid based on Tennessee coordinate system

SCALE 1:24 000

1 MILE
1000 0 1000 2000 3000 4000 5000 6000 7000 FEET
1 0 1 KILOMETER

CONTOUR INTERVAL 20 FEET
DATUM IS MEAN SEA LEVEL

THIS MAP COMPLIES WITH NATIONAL MAP ACCURACY STANDARDS

APPROXIMATE MEAN DECLINATION 1952

QUADRANGLE LOCATION

ROAD CLASSIFICATION

HARD SURFACE ALL WEATHER ROADS		DRY WEATHER ROADS
Heavy duty		Improved dirt
Medium duty		Unimproved dirt
Loose surface, graded, or narrow hard surface		

(30) U. S. Route (30) State Route

CLOUDS, TENN.
N3622.5 W8337.5/7.5

1952

Field check 1980-1981

This report is preliminary and has not been reviewed for conformity with U.S. Geological Survey editorial standards.

LANDSLIDES AND RELATED FEATURES

OF THE CLOUDS, TENN. QUADRANGLE

by

William F. Outerbridge

1982

U.S. Geological Survey

OPEN FILE MAP 82-0422(D-3)

ACTIVE OR RECENTLY ACTIVE LANDSLIDE
Complex landslide composed of earthflow, debris slide, earth and rock slump. Identified from historical records, and from scars, debris and other field evidence. Ground extremely unstable; sliding accelerated by excavation, loading and changes in drainage conditions. May include areas with several active slides too small to be shown separately. Questioned where doubtful.

P

OLD LANDSLIDE
Area of extensive hummocky ground caused by earthflow and earth and rock slump. Lacks clear evidence of active sliding. Relatively stable in natural, undisturbed state, generally not affected by small structures properly sited in areas away from the edge of the toe; can be reactivated by extensive, rapid excavation, loading, and changes in ground water and surface water conditions. Area of old landslide probably includes recent ones not identified from field evidence or otherwise documented. Upslope boundary of landslide generally defined by modified scarp, but downslope (toe) may be gradational and not well defined. Questioned where doubtful.

V

COLLUVIAL SLOPE
Valley wall along major streams with slope as steep as 40° (85%); stony, clayey silt soil up to 50 ft. (15 m) thick; commonly buttressed by a terrace or bench at the toe of the slope; very susceptible to sliding by cutting of toe area, removal of terrace or bench, and overloading; slide commonly activated without apparent cause.

AREAS SUSCEPTIBLE TO DEBRIS FLOWS AND DEBRIS AVALANCHES
Primarily shallow, narrow ravines and chutes with accumulation of stony colluvium generally 10 ft. (3 m) or less in thickness; susceptible to rapid movement during intense rainfall. Most ravines and chutes designated show evidence of former debris flows and avalanches. Symbol ⚓ designates historical debris flow or debris avalanche.

AREAS SUSCEPTIBLE TO ROCKFALL
Steep, locally vertical, natural and man-made slopes and cliffs, 15 ft. (4.5 m) or more high; formed dominantly of sandstone, limestone, sandy shale, mudstone and claystone. Interbedded mudstone, claystone and shale weather rapidly leaving sandstone and limestone rock faces unsupported.

SOIL AND ROCK SUSCEPTIBLE TO LANDSLIDING
Soil and rock similar to that involved in landslides elsewhere in map area; primarily areas underlain by claystone, mudstone and shale associated with other rock types. Rock weathers rapidly on exposure forming clayey soil highly susceptible to sliding. Includes coves (U-shaped, shallow valleys) containing thick layers of clayey soil that are very susceptible to sliding where excavation breaks continuity of slope and where overloaded by artificial fill.

AREAS LEAST PRONE TO LANDSLIDES
Map areas in which no patterns or symbols are shown; primarily valley floors, ridge tops and broad benches; modification by excavation and fill may lead to local landslides.

The first six digits of the open file number designate the specific 1:250,000 scale map sheet of which this quadrangle is a part. The last two digits designate the position of the quadrangle in a subdivision of the 1:250,000 scale map based on rows and tiers shown in the diagram to the right. The location of this quadrangle is shown by the black square.

NOTE

Information shown is intended as a general guide to ground conditions as of the date of field check. Additional landslides and rockfalls should be anticipated in all map units. The map unit depicts the dominant condition in the area delineated and variations in slope stability may occur at any point in the unit. This map is suitable for general planning purposes and as a supplement to more detailed studies for site selection. The map cannot be used as a substitute for detailed geologic and engineering investigations to establish design and construction criteria of specific sites. Some symbols may not appear on this map because the description is applicable to a series of maps.

MAN-MADE FEATURES

Strip mines (combination of letter symbols indicates complex formed of more than one type of strip mine)

- sh bench with high wall
- sf furrowed with high wall
- sd multiple furrows and multiple benches
- ss hilltop removed
- srg reclaimed by grading
- sru reclaimed by secondary use
- sh/r regraded in part, high wall remains

Coal refuse banks

- r identified on aerial photographs; not classified in field check
- rb not burnt nor on fire
- rbb burnt
- rbd burning
- rbs sludge

Quarries

- q quarry site
- qub spoil bank, quarry waste

Gravel pits

- g site of gravel pit

Slides in man-made features

- af earth flow in fill
- a/s earth flow in strip castings
- a/r earth flow in coal refuse

JOHNSON CITY 1° by 2° SHEET

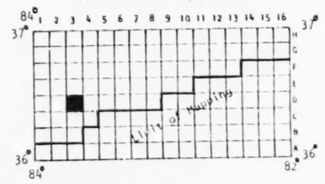

UNITED STATES
DEPARTMENT OF THE INTERIOR
GEOLOGICAL SURVEY

UNITED STATES
TENNESSEE VALLEY AUTHORITY
MAPS AND SURVEYS BRANCH

TAZEWELL QUADRANGLE
TENNESSEE-CLAIBORNE CO.
7.2 MINUTE SERIES (TOPOGRAPHIC) 154-NE

Mapped and edited by Tennessee Valley Authority
Published by the Geological Survey

Control by USC&GS, USGS, and TVA

Topography by USGS by photogrammetric methods
Map field checked by TVA, 1943

Polyconic projection. 1927 North American datum
10,000 foot grid based on Tennessee rectangular coordinate system
1000 meter Universal Transverse Mercator Grid ticks, Zone 17, shown in blue

UTM GRID AND 1971 MAGNETIC NORTH DECLINATION AT CENTER OF SHEET

SCALE 1:24000

CONTOUR INTERVAL 20 FEET
NATIONAL GEODETIC VERTICAL DATUM OF 1929

QUADRANGLE LOCATION

ROAD CLASSIFICATION
Heavy duty — Poor motor road
Medium duty — Wagon and jeep track
Light duty — Foot trail
U.S. Route — State Route
In developed areas, only through roads are classified

TAZEWELL, TENN.
N3622.5-W8330-7.5
1943

LANDSLIDES AND RELATED FEATURES

OF THE TAZEWELL, TENN. QUADRANGLE

by
William F. Outerbridge

1982
U.S. Geological Survey
OPEN FILE MAP 82-0422(D-4)

field check 1980-1981

This report is preliminary and has not been reviewed for conformity with U.S. Geological Survey editorial standards.

NOTE

Information shown is intended as a general guide to ground conditions as of the date of field check. Additional landslides and rockfalls should be anticipated in all map units. The map unit depicts the dominant condition in the area delineated and variations in slope stability may occur at any point in the unit. This map is suitable for general planning purposes and as a supplement to more detailed studies for site selection. The map cannot be used as a substitute for detailed geologic and engineering investigations to establish design and construction criteria of specific sites. Some symbols may not appear on this map because the description is applicable to a series of maps.

MAN-MADE FEATURES

Strip mines (combination of letter symbols

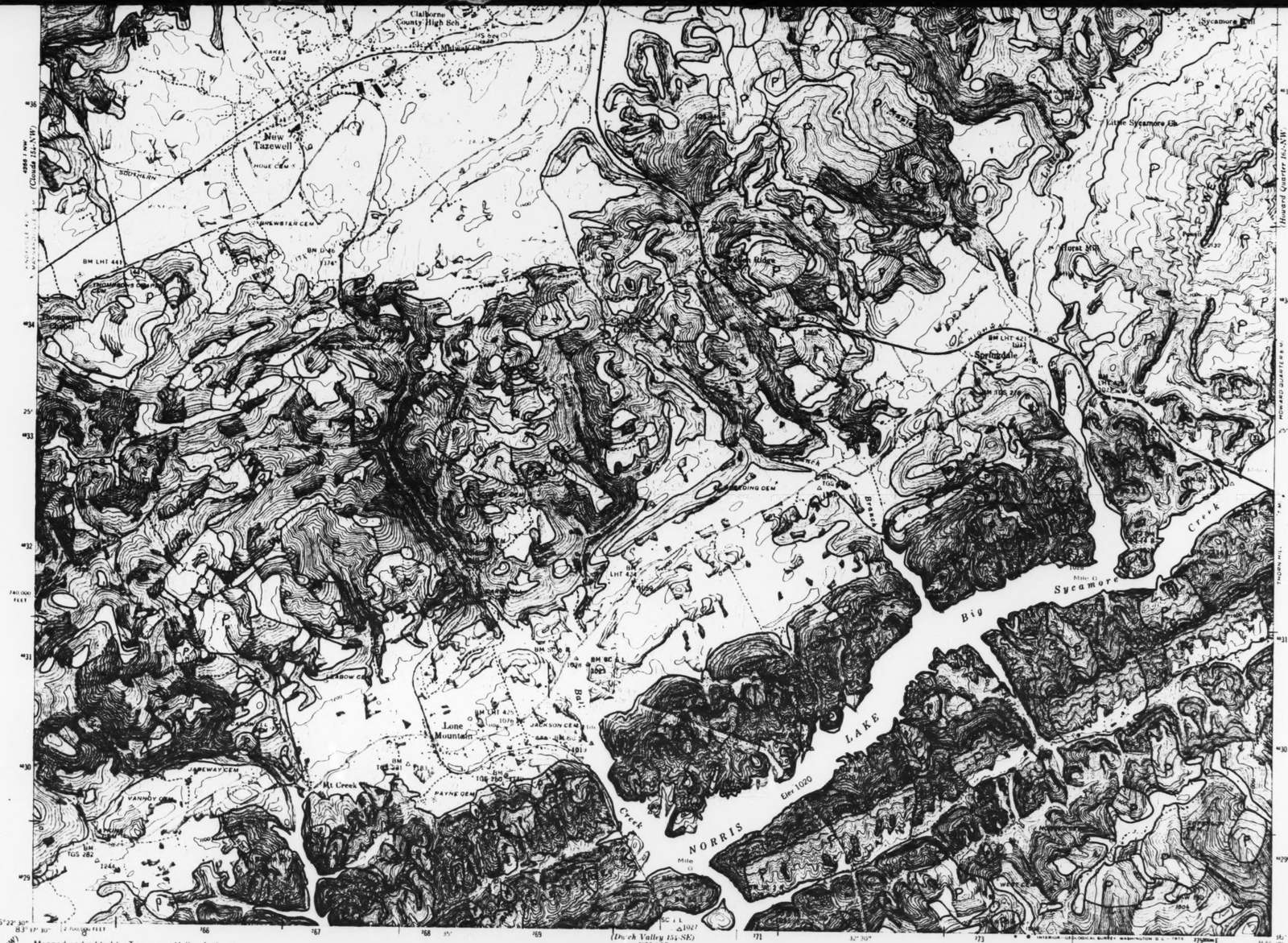

Mapped and edited by Tennessee Valley Authority
Published by the Geological Survey

Control by USC&GS, USGS, and TVA

Topography by USGS by photogrammetric methods
Map field checked by TVA, 1943

Polyconic projection. 1927 North American datum
10,000-foot grid based on Tennessee rectangular coordinate system
1000 meter Universal Transverse Mercator grid ticks, Zone 17, shown in blue

SCALE 1:24 000

CONTOUR INTERVAL 20 FEET
NATIONAL GEODETIC VERTICAL DATUM OF 1929

ROAD CLASSIFICATION

Heavy duty	Four motor road
Medium duty	Wagon and jeep track
Light duty	Foot trail
U. S. Route	State Route

In developed areas, only through roads are classified.

QUADRANGLE LOCATION

TAZEWELL, TENN.
N36.5-W83.5/7.5
1943

Field check 1980-1981

This report is preliminary and has not been reviewed for conformity with U.S. Geological Survey editorial standards.

LANDSLIDES AND RELATED FEATURES

OF THE TAZEWELL, TENN. QUADRANGLE

by

William F. Outerbridge

1982

U.S. Geological Survey

OPEN FILE MAP 82-0422(D-4)

ACTIVE OR RECENTLY ACTIVE LANDSLIDE
Complex landslide composed of earthflow, debris slide, earth and rock slump. Identified from historical records, and from scars, debris and other field evidence. Ground extremely unstable; sliding accelerated by excavation, loading and changes in drainage conditions. May include areas with several active slides too small to be shown separately. Questioned where doubtful.

OLD LANDSLIDE
Area of extensive hummocky ground caused by earthflow and earth and rock slump. Lacks clear evidence of active sliding. Relatively stable in natural, undisturbed state, generally not affected by small structures properly sited in areas away from the edge of the toe; can be reactivated by extensive, rapid excavation, loading, and changes in ground water and surface water conditions. Area of old landslide probably includes recent ones not identified from field evidence or otherwise documented. Upslope boundary of landslide generally defined by modified scarp, but downslope (toe) may be gradational and not well defined. Questioned where doubtful.

COLLUVIAL SLOPE
Valley wall along major streams with slope as steep as 40° (85%); stony, clayey silt soil up to 50 ft. (15 m) thick; commonly buttressed by a terrace or bench at the toe of the slope; very susceptible to sliding by cutting of toe area, removal of terrace or bench, and overloading; slide commonly activated without apparent cause.

AREAS SUSCEPTIBLE TO DEBRIS FLOWS AND DEBRIS AVALANCHES
Primarily shallow, narrow ravines and chutes with accumulation of stony colluvium generally 10 ft. (3 m) or less in thickness; susceptible to rapid movement during intense rainfall. Most ravines and chutes designated show evidence of former debris flows and avalanches. Symbol ⚠ designates historical debris flow or debris avalanche.

AREAS SUSCEPTIBLE TO ROCKFALL
Steep, locally vertical, natural and man-made slopes and cliffs, 15 ft. (4.5 m) or more high; formed dominantly of sandstone, limestone, sandy shale, mudstone and claystone. Interbedded mudstone, claystone and shale weather rapidly leaving sandstone and limestone rock faces unsupported.

SOIL AND ROCK SUSCEPTIBLE TO LANDSLIDING
Soil and rock similar to that involved in landslides elsewhere in map area; primarily areas underlain by claystone, mudstone and shale associated with other rock types. Rock weathers rapidly on exposure forming clayey soil highly susceptible to sliding. Includes coves (U-shaped, shallow valleys) containing thick layers of clayey soil that are very susceptible to sliding where excavation breaks continuity of slope and where overloaded by artificial fill.

AREAS LEAST PRONE TO LANDSLIDES
Map areas in which no patterns or symbols are shown; primarily valley floors, ridge tops and broad benches; modification by excavation and fill may lead to local landslides.

The first six digits of the open file number designate the specific 1:250,000 scale map sheet of which this quadrangle is a part. The last two digits designate the position of the quadrangle in a subdivision of the 1:250,000 scale map based on rows and tiers shown in the diagram to the right. The location of this quadrangle is shown by the black square.

NOTE

Information shown is intended as a general guide to ground conditions as of the date of field check. Additional landslides and rockfalls should be anticipated in all map units. The map unit depicts the dominant condition in the area delineated and variations in slope stability may occur at any point in the unit. This map is suitable for general planning purposes and as a supplement to more detailed studies for site selection. The map cannot be used as a substitute for detailed geologic and engineering investigations to establish design and construction criteria of specific sites. Some symbols may not appear on this map because the description is applicable to a series of maps.

MAN-MADE FEATURES

Strip mines (combination of letter symbols indicates complex formed of more than one type of strip mine)

sh	bench with high wall
sf	furrowed with high wall
sd	multiple furrows and multiple benches
ss	hilltop removed
srg	reclaimed by grading
sru	reclaimed by secondary use
sh/r	regraded in part, high wall remains

Coal refuse banks

r	identified on aerial photographs; not classified in field check
rb	not burnt nor on fire
rbb	burnt
rbd	burning
rbs	sludge

Quarries

q	quarry site
qub	spoil bank, quarry waste

Gravel pits

g	site of gravel pit

Slides in man-made features

af	earth flow in fill
a/s	earth flow in strip castings
a/r	earth flow in coal refuse

JOHNSON CITY 1° by 2° SHEET

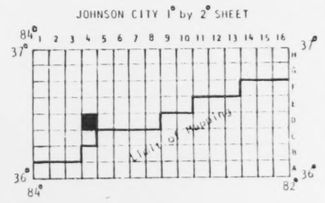

UNITED STATES
DEPARTMENT OF THE INTERIOR
GEOLOGICAL SURVEY

UNITED STATES
TENNESSEE VALLEY AUTHORITY
MAPS AND SURVEYS BRANCH

HOWARD QUARTER QUADRANGLE
TENNESSEE
7.5 MINUTE SERIES (TOPOGRAPHIC) 162-NW

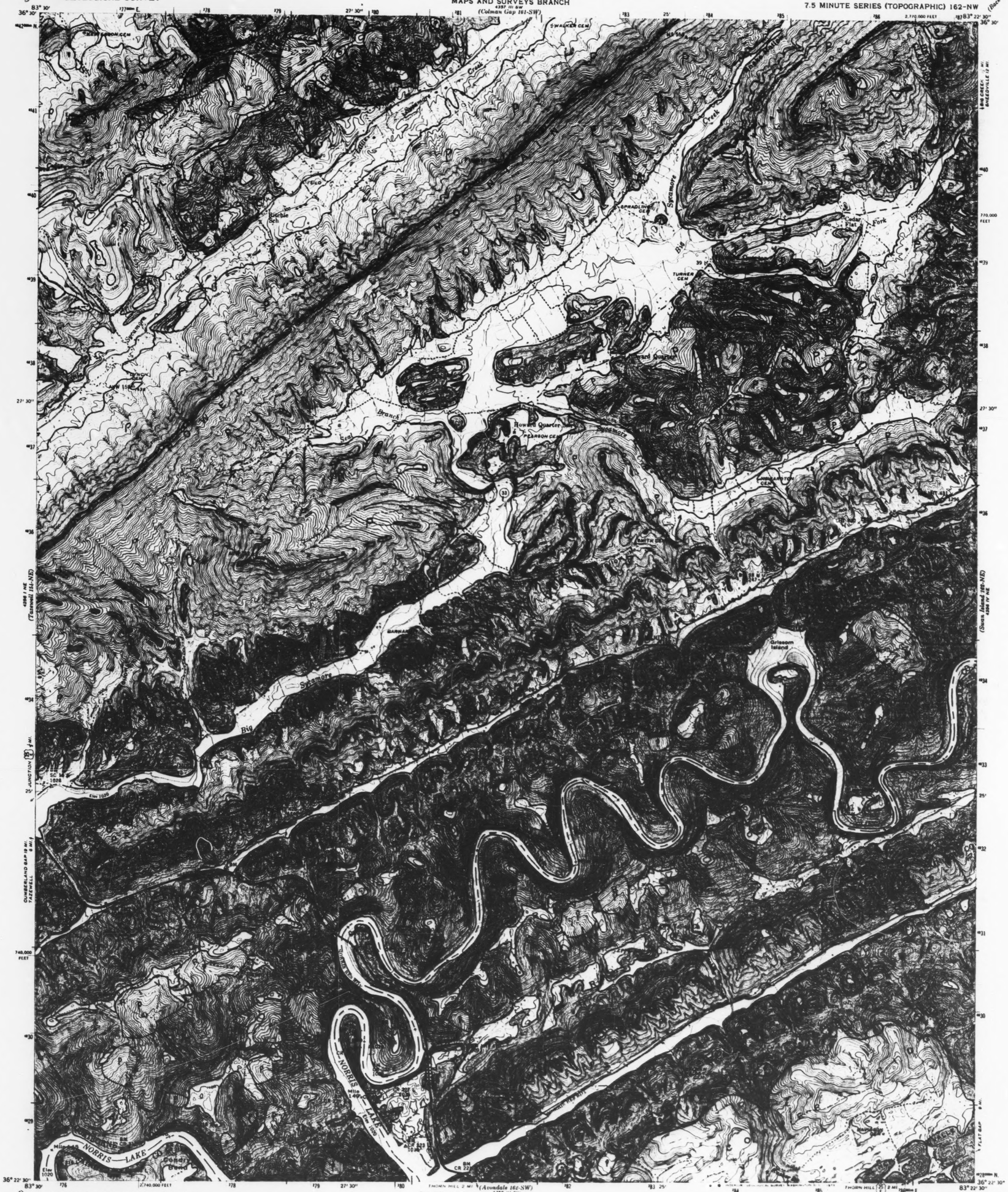

Mapped and edited by Tennessee Valley Authority
Published by the Geological Survey

Control by USC&GS, USGS, and TVA

Topography by USGS by photogrammetric methods
Map field checked by TVA, 1942

Polyconic projection. 1927 North American datum
10,000 foot grid based on Tennessee rectangular coordinate system
1000 meter Universal Transverse Mercator Grid ticks, Zone 17, shown in blue

UTM GRID AND 1971 MAGNETIC NORTH DECLINATION AT CENTER OF SHEET

SCALE 1:24 000

CONTOUR INTERVAL 20 FEET
DATUM IS MEAN SEA LEVEL

ROAD CLASSIFICATION

Heavy duty	Poor motor road
Medium duty	Wagon and jeep track
Light duty	Foot trail
U.S. Route	State Route

HOWARD QUARTER, TENN.
N3622.5/W8322.5/7.5

1942

PHOTOREVISED 1971

LANDSLIDES AND RELATED FEATURES

OF THE HOWARD QUARTER, TENN. QUADRANGLE

by

William F. Outerbridge

1982

U.S. Geological Survey

OPEN FILE MAP 82-0422(D-5)

field check 1980-1981

This report is preliminary and has not been reviewed for conformity with U.S. Geological Survey editorial standards.

NOTE

Information shown is intended as a general guide to ground conditions as of the date of field check. Additional landslides and rockfalls should be anticipated in all map units. The map unit depicts the dominant condition in the area delineated and variations in slope stability may occur at any point in the unit. This map is suitable for general planning purposes and as a supplement to more detailed studies for site selection. The map cannot be used as a substitute for detailed geologic and engineering investigations to establish design and construction criteria of specific sites. Some symbols may not appear on this map because the description is applicable to a series of maps.

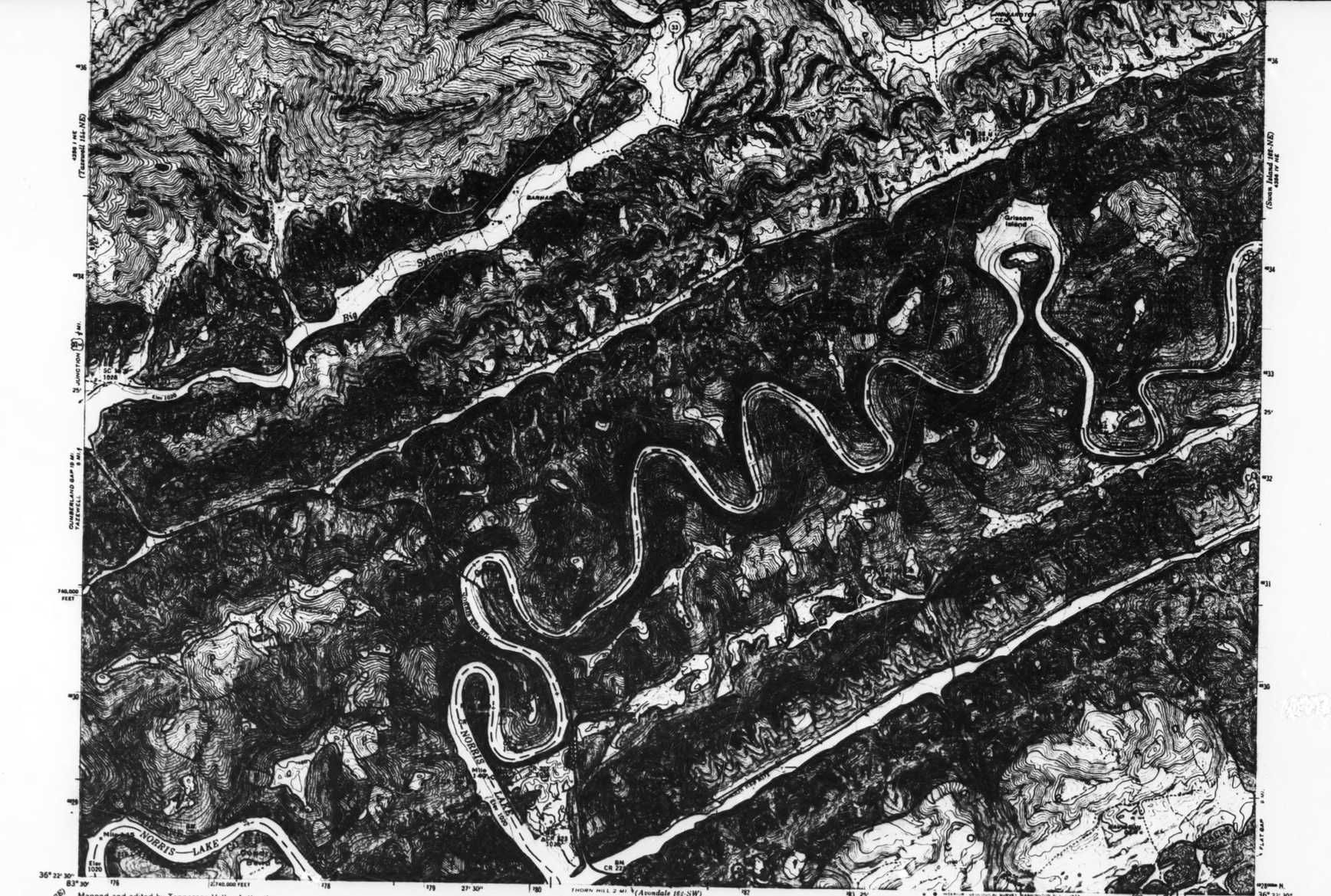

Mapped and edited by Tennessee Valley Authority
Published by the Geological Survey

Control by USC&GS, USGS, and TVA

Topography by USGS by photogrammetric methods
Map field checked by TVA, 1942

Polyconic projection. 1927 North American datum
10,000 foot grid based on Tennessee rectangular coordinate system
1000 meter Universal Transverse Mercator Grid ticks, Zone 17, shown in blue

SCALE 1:24000

CONTOUR INTERVAL 20 FEET
DATUM IS MEAN SEA LEVEL

UTM GRID AND 1971 MAGNETIC NORTH DECLINATION AT CENTER OF SHEET

ROAD CLASSIFICATION

Heavy duty — Poor motor road
Medium duty — Wagon and jeep track
Light duty — Foot trail
U.S. Route — State Route

HOWARD QUARTER, TENN.

N3622.5-W8322.5/7.5

1942

PHOTOREVISED 1971

Field check 1980-1981

This report is preliminary and has not been reviewed for conformity with U.S. Geological Survey editorial standards.

LANDSLIDES AND RELATED FEATURES

OF THE HOWARD QUARTER, TENN. QUADRANGLE

by

William F. Outerbridge

1982

U.S. Geological Survey

OPEN FILE MAP 82-0422(D-5)

ACTIVE OR RECENTLY ACTIVE LANDSLIDE
Complex landslide composed of earthflow, debris slide, earth and rock slump. Identified from historical records, and from scars, debris and other field evidence. Ground extremely unstable; sliding accelerated by excavation, loading and changes in drainage conditions. May include areas with several active slides too small to be shown separately. Questioned where doubtful.

OLD LANDSLIDE
Area of extensive hummocky ground caused by earthflow and earth and rock slump. Lacks clear evidence of active sliding. Relatively stable in natural, undisturbed state, generally not affected by small structures properly sited in areas away from the edge of the toe; can be reactivated by extensive, rapid excavation, loading, and changes in ground water and surface water conditions. Area of old landslide probably includes recent ones not identified from field evidence or otherwise documented. Upslope boundary of landslide generally defined by modified scarp, but downslope (toe) may be gradational and not well defined. Questioned where doubtful.

COLLUVIAL SLOPE
Valley wall along major streams with slope as steep as 40° (85%); stony, clayey silt soil up to 50 ft. (15 m) thick; commonly buttressed by a terrace or bench at the toe of the slope; very susceptible to sliding by cutting of toe area, removal of terrace or bench, and overloading; slide commonly activated without apparent cause.

AREAS SUSCEPTIBLE TO DEBRIS FLOWS AND DEBRIS AVALANCHES
Primarily shallow, narrow ravines and chutes with accumulation of stony colluvium generally 10 ft. (3 m) or less in thickness; susceptible to rapid movement during intense rainfall. Most ravines and chutes designated show evidence of former debris flows and avalanches. Symbol d designates historical debris flow or debris avalanche.

AREAS SUSCEPTIBLE TO ROCKFALL
Steep, locally vertical, natural and man-made slopes and cliffs, 15 ft. (4.5 m) or more high; formed dominantly of sandstone, limestone, sandy shale, mudstone and claystone. Interbedded mudstone, claystone and shale weather rapidly leaving sandstone and limestone rock faces unsupported.

SOIL AND ROCK SUSCEPTIBLE TO LANDSLIDING
Soil and rock similar to that involved in landslides elsewhere in map area; primarily areas underlain by claystone, mudstone and shale associated with other rock types. Rock weathers rapidly on exposure forming clayey soil highly susceptible to sliding. Includes coves (U-shaped, shallow valleys) containing thick layers of clayey soil that are very susceptible to sliding where excavation breaks continuity of slope and where overloaded by artificial fill.

AREAS LEAST PRONE TO LANDSLIDES
Map areas in which no patterns or symbols are shown; primarily valley floors, ridge tops and broad benches; modification by excavation and fill may lead to local landslides.

The first six digits of the open file number designate the specific 1:250,000 scale map sheet of which this quadrangle is a part. The last two digits designate the position of the quadrangle in a subdivision of the 1:250,000 scale map based on rows and tiers shown in the diagram to the right. The location of this quadrangle is shown by the black square.

NOTE

Information shown is intended as a general guide to ground conditions as of the date of field check. Additional landslides and rockfalls should be anticipated in all map units. The map unit depicts the dominant condition in the area delineated and variations in slope stability may occur at any point in the unit. This map is suitable for general planning purposes and as a supplement to more detailed studies for site selection. The map cannot be used as a substitute for detailed geologic and engineering investigations to establish design and construction criteria of specific sites. Some symbols may not appear on this map because the description is applicable to a series of maps.

MAN-MADE FEATURES

Strip mines (combination of letter symbols indicates complex formed of more than one type of strip mine)

- sb — bench with high wall
- sf — furrowed with high wall
- sd — multiple furrows and multiple benches
- ss — hilltop removed
- srg — reclaimed by grading
- sru — reclaimed by secondary use
- sh/r — regraded in part, high wall remains

Coal refuse banks

- r — identified on aerial photographs; not classified in field check
- rb — not burnt nor on fire
- rbb — burnt
- rbd — burning
- rbs — sludge

Quarries

- q — quarry site
- qub — spoil bank, quarry waste

Gravel pits

- g — site of gravel pit

Slides in man-made features

- af — earth flow in fill
- a/s — earth flow in strip castings
- a/r — earth flow in coal refuse

JOHNSON CITY 1° by 2° SHEET

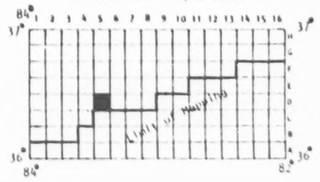

UNITED STATES
DEPARTMENT OF THE INTERIOR
GEOLOGICAL SURVEY

UNITED STATES
TENNESSEE VALLEY AUTHORITY
MAPS AND SURVEYS BRANCH

SWAN ISLAND QUADRANGLE
TENNESSEE
7.5 MINUTE SERIES (TOPOGRAPHIC) 162-NE

Mapped and edited by Tennessee Valley Authority
Published by the Geological Survey

Control by USC&GS, USGS, and TVA

Topography by USGS by photogrammetric methods
Map field checked by TVA, 1941

Polyconic projection. 1927 North American datum
10,000-foot grid based on Tennessee rectangular coordinates system
1000 meter Universal Transverse Mercator Grid ticks, Zone 17, shown in blue

UTM GRID AND 1971 MAGNETIC NORTH DECLINATION AT CENTER OF SHEET

SCALE 1:24 000

CONTOUR INTERVAL 20 FEET
DATUM IS MEAN SEA LEVEL

QUADRANGLE LOCATION

ROAD CLASSIFICATION

Heavy duty		Poor motor road	
Medium-duty		Wagon and jeep track	
Light-duty		Foot trail	

U. S. Route ○ State Route

SWAN ISLAND, TENN.
N3622.5/W8315/7.5

1941
PHOTOREVISED 1971

field check 1980-1981

This report is preliminary and has not **been reviewed for conformity** with U.S. Geological Survey editorial standards.

LANDSLIDES AND RELATED FEATURES

OF THE SWAN ISLAND, TENN. QUADRANGLE

by

William F. Outerbridge

1982

U.S. Geological Survey

NOTE

Information shown is intended as a general guide to ground conditions as of the date of field check. Additional landslides and rockfalls should be anticipated in all map units. The map unit depicts the dominant condition in the area delineated and variations in slope stability may occur at any point in the unit. This map is suitable for general planning purposes and as a supplement to more detailed studies for site selection. The map cannot be used as a substitute for detailed geologic and engineering investigations to establish design and construction criteria of specific sites. Some symbols may not appear on this map

Indian
Big
Bray
Creek
Junction
Flat Gap
Thorn Hills
(Bean Station 16E-SE)
(Knoxville 17T-SW)
(Luttrell 16E-NW)
(Tazewell 16E-NE)
(Luttrell 16E-NW)
(Alcoa 16E-SW)
(Maynardville 16E-NW)
(Clinton 16E-NE)
(Clinton 16E-SW)
(Concord 16E-SW)
(Knoxville 17T-SW)
(Blaine 16E-SE)
(Bean Station 16E-SE)
(Rutledge 16E-NE)
(Rutledge 16E-SE)
(Tazewell 16E-NE

UNITED STATES
DEPARTMENT OF THE INTERIOR
GEOLOGICAL SURVEY

UNITED STATES
TENNESSEE VALLEY AUTHORITY
MAPS AND SURVEYS BRANCH

LEE VALLEY QUADRANGLE
TENNESSEE
7.5 MINUTE SERIES (TOPOGRAPHIC) 171-NW



Mapped and edited by Tennessee Valley Authority
Published by the Geological Survey

Control by USC&GS, USGS, and TVA

Topography by USGS by photogrammetric methods
Map field checked by TVA, 1939

Polyconic projection. 1927 North American datum
10,000 foot grid based on Tennessee rectangular coordinate system
1000 meter Universal Transverse Mercator Grid ticks
Zone 17, shown in blue

UTM GRID AND 1971 MAGNETIC NORTH DECLINATION AT CENTER OF SHEET

SCALE 1:24000

CONTOUR INTERVAL 20 FEET
DASHED LINE REPRESENTS HALF-INTERVAL CONTOUR
DATUM IS MEAN SEA LEVEL

ROAD CLASSIFICATION

Heavy Duty	Four-wheel road
Medium Duty	Wagon and jeep track
Light Duty	Foot trail
U.S. Route	State Route

LEE VALLEY, TENN.
N3500-W8452.5/7.5
1939
PHOTOREVISED 1971

LANDSLIDES AND RELATED FEATURES

OF THE LEE VALLEY, TENN. QUADRANGLE

by
William F. Outerbridge

1982

U.S. Geological Survey

OPEN FILE MAP 82-0422(D-7)

Field check 1980-1981

This report is preliminary and has not been reviewed for conformity with U.S. Geological Survey editorial standards.

NOTE

Information shown is intended as a general guide to ground conditions as of the date of field check. Additional landslides and rockfalls should be anticipated in all map units. The map unit depicts the dominant condition in the area delineated and variations in slope stability may occur at any point in the unit. This map is suitable for general planning purposes and as a supplement to more detailed studies for site selection. The map cannot be used as a substitute for detailed geologic and engineering investigations to establish design and construction criteria of specific sites. Some symbols may not appear on this map because the description is applicable to a series of maps.

MAN-MADE FEATURES

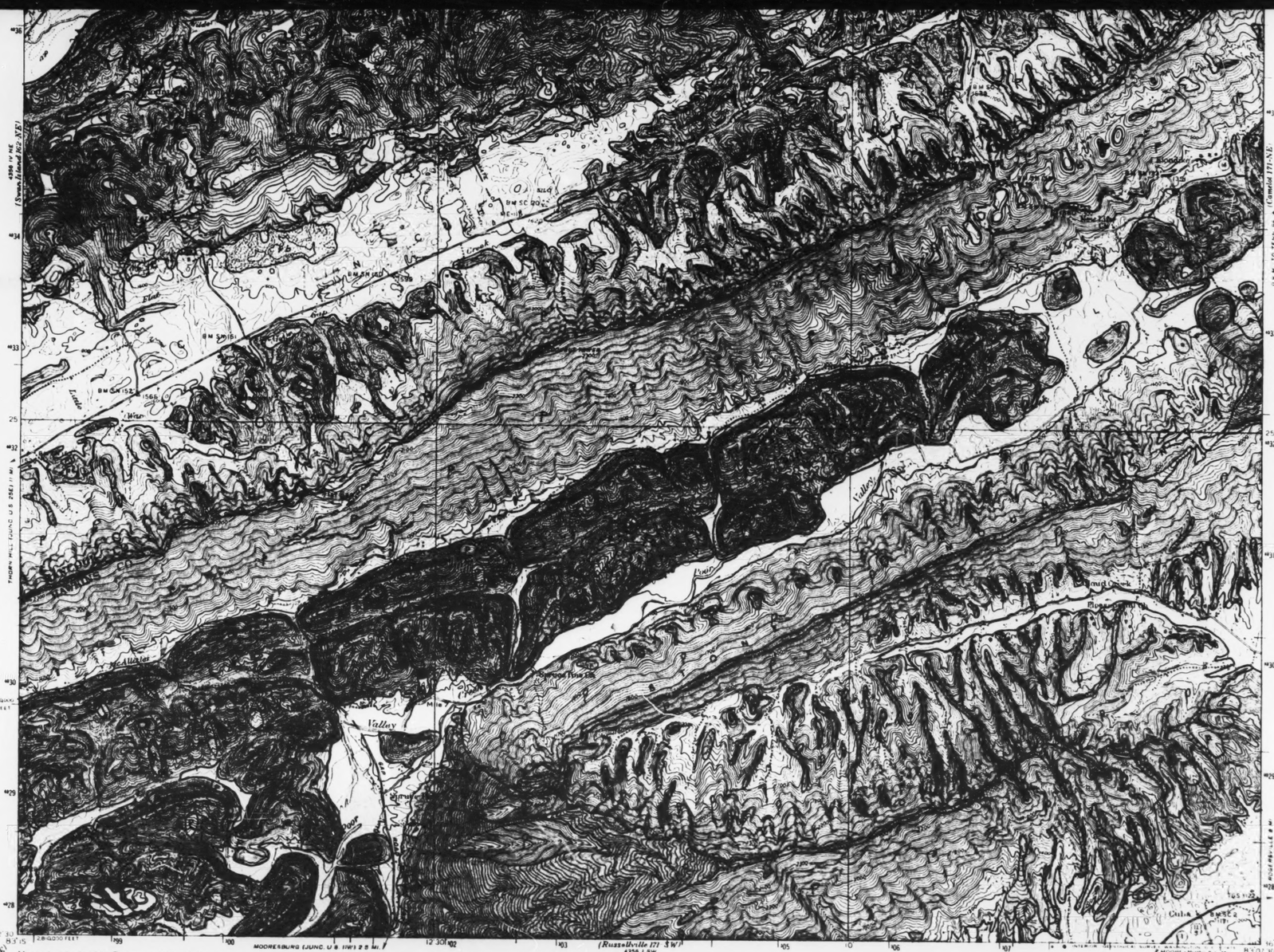

LANDSLIDES AND RELATED FEATURES

OF THE LEE VALLEY, TENN. QUADRANGLE

by

William F. Outerbridge

1982

U.S. Geological Survey

OPEN FILE MAP 82-0422(D-7)

field check 1980-1981

This report is preliminary and has not been reviewed for conformity with U.S. Geological Survey editorial standards.

ACTIVE OR RECENTLY ACTIVE LANDSLIDE
Complex landslide composed of earthflow, debris slide, earth and rock slump. Identified from historical records, and from scars, debris and other field evidence. Ground extremely unstable; sliding accelerated by excavation, loading and changes in drainage conditions. May include areas with several active slides too small to be shown separately. Questioned where doubtful.

P — OLD LANDSLIDE
Area of extensive hummocky ground caused by earthflow and earth and rock slump. Lacks clear evidence of active sliding. Relatively stable in natural, undisturbed state, generally not affected by small structures properly sited in areas away from the edge of the toe; can be reactivated by extensive, rapid excavation, loading, and changes in ground water and surface water conditions. Area of old landslide probably includes recent ones not identified from field evidence or otherwise documented. Upslope boundary of landslide generally defined by modified scarp, but downslope (toe) may be gradational and not well defined. Questioned where doubtful.

V — COLLUVIAL SLOPE
Valley wall along major streams with slope as steep as 40° (85%); stony, clayey silt soil up to 50 ft. (15 m) thick; commonly buttressed by a terrace or bench at the toe of the slope; very susceptible to sliding by cutting of toe area, removal of terrace or bench, and overloading; slide commonly activated without apparent cause.

AREAS SUSCEPTIBLE TO DEBRIS FLOWS AND DEBRIS AVALANCHES
Primarily shallow, narrow ravines and chutes with accumulation of stony colluvium generally 10 ft. (3 m) or less in thickness; susceptible to rapid movement during intense rainfall. Most ravines and chutes designated show evidence of former debris flows and avalanches. Symbol d designates historical debris flow or debris avalanche.

AREAS SUSCEPTIBLE TO ROCKFALL
Steep, locally vertical, natural and man-made slopes and cliffs, 15 ft. (4.5 m) or more high; formed dominantly of sandstone, limestone, sandy shale, mudstone and claystone. Interbedded mudstone, claystone and shale weather rapidly leaving sandstone and limestone rock faces unsupported.

SOIL AND ROCK SUSCEPTIBLE TO LANDSLIDING
Soil and rock similar to that involved in landslides elsewhere in map area; primarily areas underlain by claystone, mudstone and shale associated with other rock types. Rock weathers rapidly on exposure forming clayey soil highly susceptible to sliding. Includes coves (U-shaped, shallow valleys) containing thick layers of clayey soil that are very susceptible to sliding where excavation breaks continuity of slope and where overloaded by artificial fill.

AREAS LEAST PRONE TO LANDSLIDES
Map areas in which no patterns or symbols are shown; primarily valley floors, ridge tops and broad benches; modification by excavation and fill may lead to local landslides.

The first six digits of the open file number designate the specific 1:250,000 scale map sheet of which this quadrangle is a part. The last two digits designate the position of the quadrangle in a subdivision of the 1:250,000 scale map based on rows and tiers shown in the diagram to the right. The location of this quadrangle is shown by the black square.

NOTE
Information shown is intended as a general guide to ground conditions as of the date of field check. Additional landslides and rockfalls should be anticipated in all map units. The map unit depicts the dominant condition in the area delineated and variations in slope stability may occur at any point in the unit. This map is suitable for general planning purposes and as a supplement to more detailed studies for site selection. The map cannot be used as a substitute for detailed geologic and engineering investigations to establish design and construction criteria of specific sites. Some symbols may not appear on this map because the description is applicable to a series of maps.

MAN-MADE FEATURES

Strip mines (combination of letter symbols indicates complex formed of more than one type of strip mine)
- sh — bench with high wall
- sf — furrowed with high wall
- sd — multiple furrows and multiple benches
- ss — hilltop removed
- srg — reclaimed by grading
- sru — reclaimed by secondary use
- sh/r — regraded in part, high wall remains

Coal refuse banks
- r — identified on aerial photographs; not classified in field check
- rb — not burnt nor on fire
- rbb — burnt
- rbd — burning
- rbs — sludge

Quarries
- q — quarry site
- qub — spoil bank, quarry waste

Gravel pits
- g — site of gravel pit

Slides in man-made features
- af — earth flow in fill
- a/s — earth flow in strip castings
- a/r — earth flow in coal refuse

JOHNSON CITY 1° by 2° SHEET

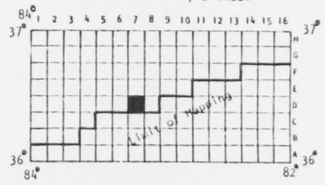

UNITED STATES
DEPARTMENT OF THE INTERIOR
GEOLOGICAL SURVEY

UNITED STATES
TENNESSEE VALLEY AUTHORITY
MAPPING SERVICES BRANCH

CAMELOT QUADRANGLE
TENNESSEE-HAWKINS CO.
7.5 MINUTE SERIES (TOPOGRAPHIC) 171-NE

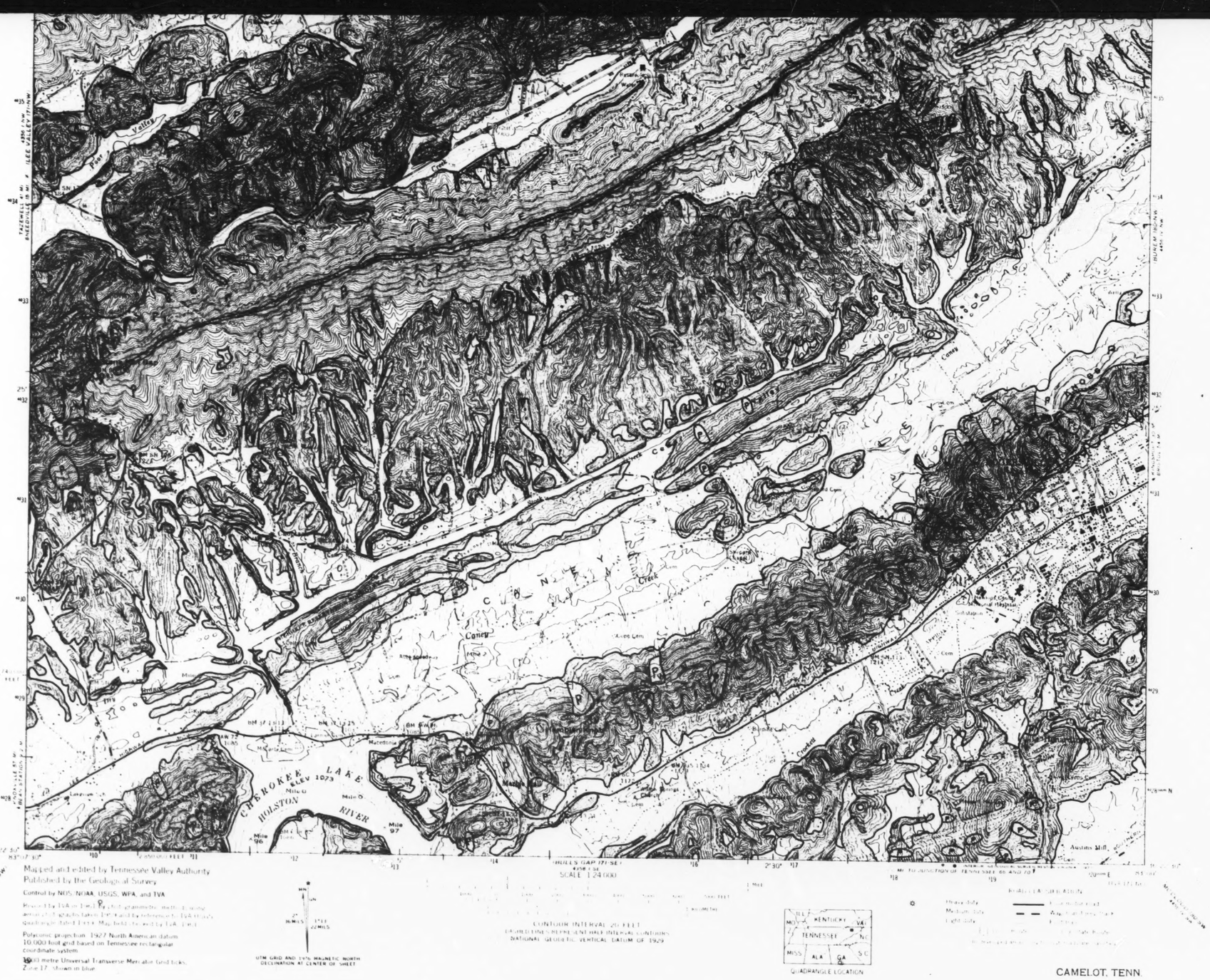

Mapped and edited by Tennessee Valley Authority
Published by the Geological Survey

Control by NOS, NOAA, USGS, WPA, and TVA

Photography taken 1942. Planimetric detail compiled from aerial photographs taken 1961. Field checked by reference to TVA black and white orthophotographs dated 1959. Map field checked by TVA 1961

Polyconic projection. 1927 North American datum
10,000 foot grid based on Tennessee rectangular coordinate system

1000 metre Universal Transverse Mercator grid ticks, Zone 17, shown in blue

UTM GRID AND 1970 MAGNETIC NORTH DECLINATION AT CENTER OF SHEET

CONTOUR INTERVAL 20 FEET
DASHED LINES REPRESENT HALF INTERVAL CONTOURS
NATIONAL GEODETIC VERTICAL DATUM OF 1929

QUADRANGLE LOCATION

CAMELOT, TENN.
N3622.5—W8452.5/7.5
1961

LANDSLIDES AND RELATED FEATURES

OF THE CAMELOT, TENN. QUADRANGLE

by
William F. Outerbridge

1982

U.S. Geological Survey

OPEN FILE MAP 82-0422 (D-8)

field check 1980-1981

This report is preliminary and has not been reviewed for conformity with U.S. Geological Survey editorial standards.

ACTIVE OR RECENTLY ACTIVE LANDSLIDE
Complex landslide composed of earthflow, debris slide, earth and rock slump. Identified from historical records, and from scars, debris and other field evidence. Ground extremely unstable; sliding accelerated by excavation, loading and changes in drainage conditions. May include areas with several active slides too small to be shown separately. Questioned where doubtful.

OLD LANDSLIDE
Area of extensive hummocky ground caused by earthflow and earth and rock slump. Lacks clear evidence of active sliding. Relatively stable in natural, undisturbed state, generally not affected by small structures properly sited in areas away from the edge of the toe; can be reactivated by extensive, rapid excavation, loading, and changes in ground water and surface water conditions. Area of old landslide probably includes recent ones not identified from field evidence or otherwise documented. Upslope boundary of landslide generally defined by modified scarp, but downslope (toe) may be gradational and not well defined. Questioned where doubtful.

COLLUVIAL SLOPE
Valley wall along major streams with slope as steep as 40° (85%); stony, clayey silt soil up to 50 ft. (15 m) thick; commonly buttressed by a terrace or bench at the toe of the slope; very susceptible to sliding by cutting of toe area, removal of terrace or bench, and overloading; slide commonly activated without apparent cause.

AREAS SUSCEPTIBLE TO DEBRIS FLOWS AND DEBRIS AVALANCHES
Primarily shallow, narrow ravines and chutes with accumulation of stony colluvium generally 10 ft. (3 m) or less in thickness; susceptible to rapid movement during intense rainfall. Most ravines and chutes designated show evidence of former debris flows and avalanches. Symbol designates historical debris flow or debris avalanche.

AREAS SUSCEPTIBLE TO ROCKFALL
Steep, locally vertical, natural and man-made slopes and cliffs, 15 ft. (4.5 m) or more high; formed dominantly of sandstone, limestone, sandy shale, mudstone and claystone. Interbedded mudstone, claystone and shale weather rapidly leaving sandstone and limestone rock faces unsupported.

SOIL AND ROCK SUSCEPTIBLE TO LANDSLIDING
Soil and rock similar to that involved in landslides elsewhere in map area; primarily areas underlain by claystone, mudstone and shale associated with other rock types. Rock weathers rapidly on exposure forming clayey soil highly susceptible to sliding. Includes coves (U-shaped, shallow valleys) containing thick layers of clayey soil that are very susceptible to sliding where excavation breaks continuity of slope and where overloaded by artificial fill.

AREAS LEAST PRONE TO LANDSLIDES
Map areas in which no patterns or symbols are shown; primarily valley floors, ridge tops and broad benches; modification by excavation and fill may lead to local landslides.

The first six digits of the open file number designate the specific 1:250,000 scale map sheet of which this quadrangle is a part. The last two digits designate the position of the quadrangle in a subdivision of the 1:250,000 scale map based on rows and tiers shown in the diagram to the right. The location of this quadrangle is shown by the black square.

NOTE
Information shown is intended as a general guide to ground conditions as of the date of field check. Additional landslides and rockfalls should be anticipated in all map units. The map unit depicts the dominant condition in the area delineated and variations in slope stability may occur at any point in the unit. This map is suitable for general planning purposes and as a supplement to more detailed studies for site selection. The map cannot be used as a substitute for detailed geologic and engineering investigations to establish design and construction criteria of specific sites. Some symbols may not appear on this map because the description is applicable to a series of maps.

MAN-MADE FEATURES

Strip mines (combination of letter symbols indicates complex formed of more than one type of strip mine)
- sb bench with high wall
- sf furrowed with high wall
- sd multiple furrows and multiple benches
- ss hilltop removed
- srg reclaimed by grading
- sru reclaimed by secondary use
- sb/r regraded in part, high wall remains

Coal refuse banks
- r identified on aerial photographs; not classified in field check
- rb not burnt nor on fire
- rbb burnt
- rbd burning
- rbs sludge

Quarries
- q quarry site
- qub spoil bank, quarry waste

Gravel pits
- g site of gravel pit

Slides in man-made features
- af earth flow in fill
- a/s earth flow in strip castings
- a/r earth flow in coal refuse

JOHNSON CITY 1° by 2° SHEET



UNITED STATES
DEPARTMENT OF THE INTERIOR
GEOLOGICAL SURVEY

STATE OF TENNESSEE
DEPARTMENT OF CONSERVATION
DIVISION OF GEOLOGY

STATE OF KENTUCKY
KENTUCKY GEOLOGICAL SURVEY
UNIVERSITY OF KENTUCKY

EAGAN QUADRANGLE
TENNESSEE–KENTUCKY
7.5 MINUTE SERIES (TOPOGRAPHIC)

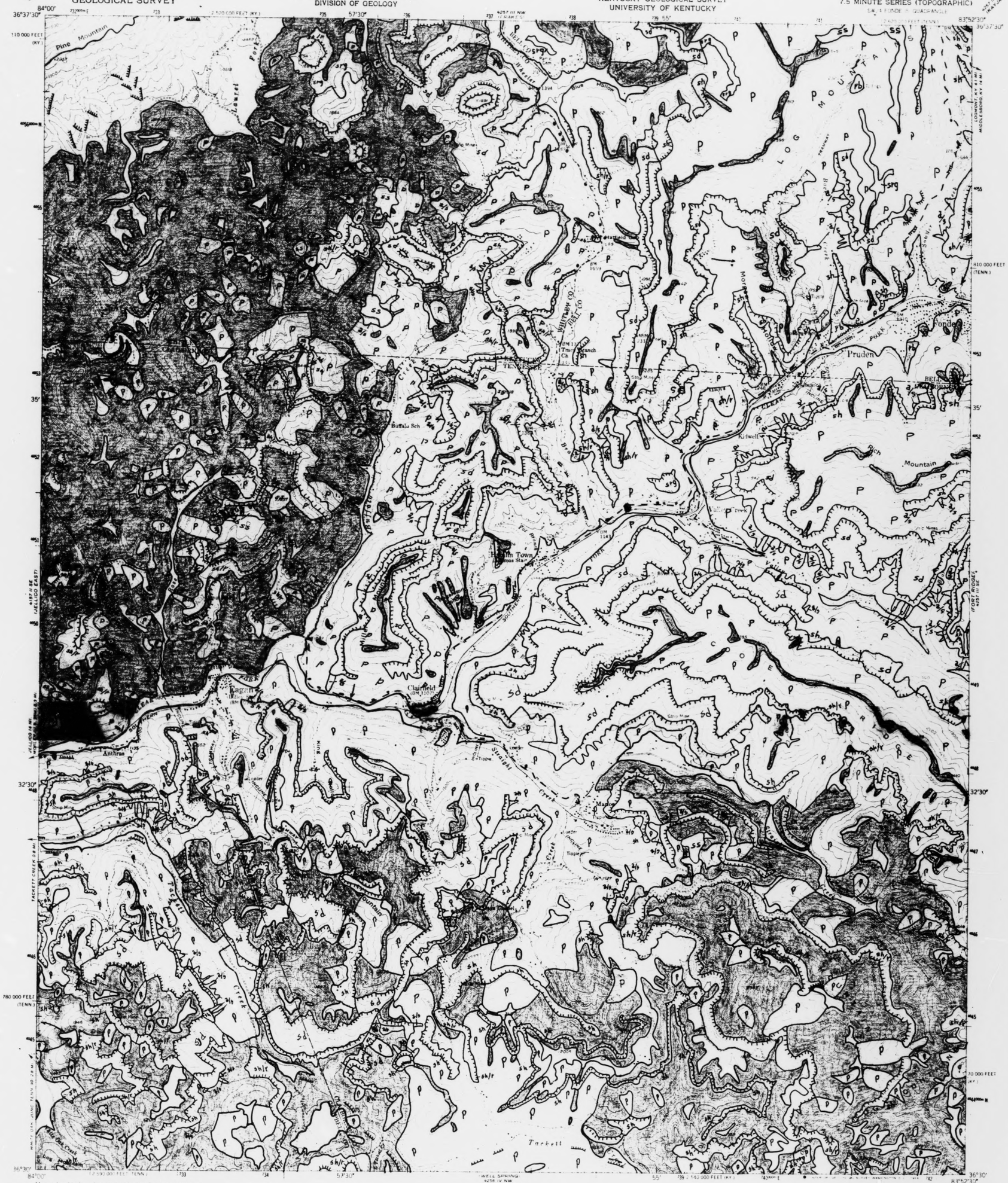

Mapped, edited, and published by the Geological Survey

Control by USGS and USC&GS

Topography from aerial photographs by multiplex methods
Aerial photographs taken 1961. Field check 1953

Polyconic projection. 1927 North American datum
10,000-foot grid based on Tennessee coordinate system, and Kentucky coordinate system south zone
1000-meter Universal Transverse Mercator grid ticks, zone 17, shown in blue

SCALE 1:24000

CONTOUR INTERVAL 20 FEET
DATUM IS MEAN SEA LEVEL

ROAD CLASSIFICATION

Heavy duty — Light duty
Medium duty — Unimproved dirt
U.S. Route — State Route

EAGAN, TENN.-KY.
N3630-W8352.5/7.5
1953

LANDSLIDES AND RELATED FEATURES

OF THE EAGAN, TENN.-KY. QUADRANGLE

by
William E. Outerbridge

1982

U.S. Geological Survey

OPEN FILE MAP 82-0422(E-1)

Field check 1980-1981

This report is preliminary and has not been reviewed for conformity with U.S. Geological Survey editorial standards.

NOTE

Information shown is intended as a general guide to ground conditions as of the date of field check. Additional landslides and rockfalls should be anticipated in all map units. The map unit depicts the dominant condition in the area delineated and variations in slope stability may occur at any point in the unit. This map is suitable for general planning purposes and as a supplement to more detailed studies for site selection. The map cannot be used as a substitute for detailed geologic and engineering investigations to establish design and construction criteria of specific sites. Some symbols may not appear on this map because the description is applicable to a series of maps.

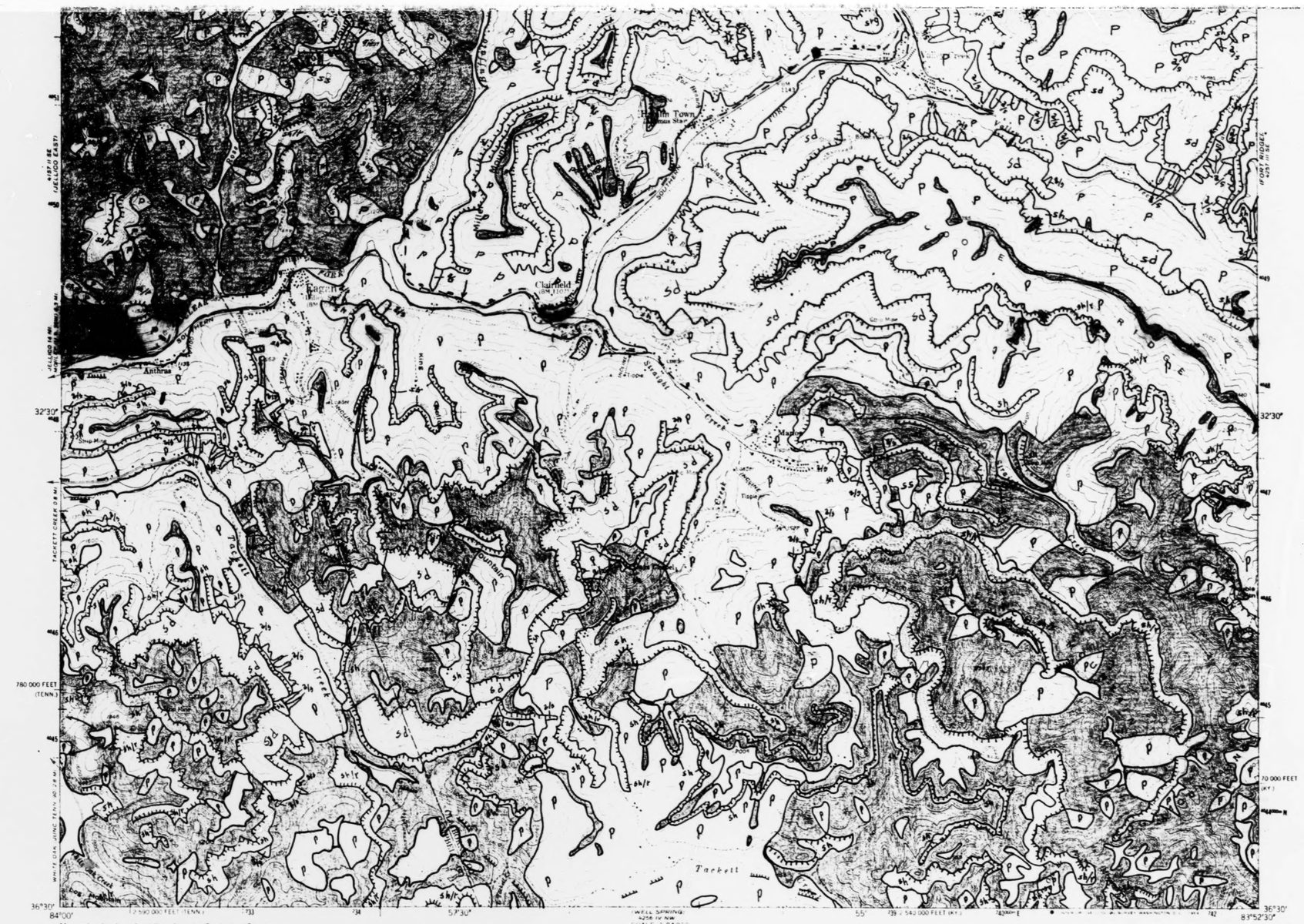

Mapped, edited, and published by the Geological Survey

Control by USGS and USC&GS

Topography from aerial photographs by multiplex methods
Aerial photographs taken 1961. Field check 1953

Polyconic projection. 1927 North American datum
10,000 foot grid based on Tennessee coordinate system, and Kentucky coordinate system south zone
1000-meter Universal Transverse Mercator grid ticks, zone 17, shown in blue

ROAD CLASSIFICATION

Heavy duty — Light duty
Medium duty — Unimproved dirt
U.S. Route — State Route

EAGAN, TENN.-KY.

N3630-W8352.5/7.5

1953

field check 1980-1981

This report is preliminary and has not been reviewed for conformity with U.S. Geological Survey editorial standards.

LANDSLIDES AND RELATED FEATURES

OF THE EAGAN, TENN.-KY. QUADRANGLE

by

William F. Outerbridge

1982

U.S. Geological Survey

OPEN FILE MAP 82-0422(E-1)

NOTE

Information shown is intended as a general guide to ground conditions as of the date of field check. Additional landslides and rockfalls should be anticipated in all map units. The map unit depicts the dominant condition in the area delineated and variations in slope stability may occur at any point in the unit. This map is suitable for general planning purposes and as a supplement to more detailed studies for site selection. The map cannot be used as a substitute for detailed geologic and engineering investigations to establish design and construction criteria of specific sites. Some symbols may not appear on this map because the description is applicable to a series of maps.

ACTIVE OR RECENTLY ACTIVE LANDSLIDE
Complex landslide composed of earthflow, debris slide, earth and rock slump. Identified from historical records, and from scars, debris and other field evidence. Ground extremely unstable; sliding accelerated by excavation, loading and changes in drainage conditions. May include areas with several active slides too small to be shown separately. Questioned where doubtful.

P — OLD LANDSLIDE
Area of extensive hummocky ground caused by earthflow and earth and rock slump. Lacks clear evidence of active sliding. Relatively stable in natural, undisturbed state, generally not affected by small structures properly sited in areas away from the edge of the toe; can be reactivated by extensive, rapid excavation, loading, and changes in ground water and surface water conditions. Area of old landslide probably includes recent ones not identified from field evidence or otherwise documented. Upslope boundary of landslide generally defined by modified scarp, but downslope (toe) may be gradational and not well defined. Questioned where doubtful.

V — COLLUVIAL SLOPE
Valley wall along major streams with slope as steep as 40° (85%); stony, clayey silt soil up to 50 ft. (15 m) thick; commonly buttressed by a terrace or bench at the toe of the slope; very susceptible to sliding by cutting of toe area, removal of terrace or bench, and overloading; slide commonly activated without apparent cause.

AREAS SUSCEPTIBLE TO DEBRIS FLOWS AND DEBRIS AVALANCHES
Primarily shallow, narrow ravines and chutes with accumulation of stony colluvium generally 10 ft. (3 m) or less in thickness; susceptible to rapid movement during intense rainfall. Most ravines and chutes designated show evidence of former debris flows and avalanches. Symbol ▲ designates historical debris flow or debris avalanche.

AREAS SUSCEPTIBLE TO ROCKFALL
Steep, locally vertical, natural and man-made slopes and cliffs, 15 ft. (4.5 m) or more high; formed dominantly of sandstone, limestone, sandy shale, mudstone and claystone. Interbedded mudstone, claystone and shale weather rapidly leaving sandstone and limestone rock faces unsupported.

SOIL AND ROCK SUSCEPTIBLE TO LANDSLIDING
Soil and rock similar to that involved in landslides elsewhere in map area; primarily areas underlain by claystore, mudstone and shale associated with other rock types. Rock weathers rapidly on exposure forming clayey soil highly susceptible to sliding. Includes coves (U-shaped, shallow valleys) containing thick layers of clayey soil that are very susceptible to sliding where excavation breaks continuity of slope and where overloaded by artificial fill.

AREAS LEAST PRONE TO LANDSLIDES
Map areas in which no patterns or symbols are shown; primarily valley floors, ridge tops and broad benches; modification by excavation and fill may lead to local landslides.

The first six digits of the open file number designate the specific 1:250,000 scale map sheet of which this quadrangle is a part. The last two digits designate the position of the quadrangle in a subdivision of the 1:250,000 scale map based on rows and tiers shown in the diagram to the right. The location of this quadrangle is shown by the black square.

MAN-MADE FEATURES

Strip mines (combination of letter symbols indicates complex formed of more than one type of strip mine)

sh	bench with high wall
sf	furrowed with high wall
sd	multiple furrows and multiple benches
ss	hilltop removed
srg	reclaimed by grading
sru	reclaimed by secondary use
sh/r	regraded in part, high wall remains

Coal refuse banks

r	identified on aerial photographs; not classified in field check
rb	not burnt nor on fire
rbb	burnt
rbd	burning
rbs	sludge

Quarries

q	quarry site
qub	spoil bank, quarry waste

Gravel pits

g	site of gravel pit

Slides in man-made features

af	earth flow in fill
a/s	earth flow in strip castings
a/r	earth flow in coal refuse

JOHNSON CITY 1° by 2° SHEET

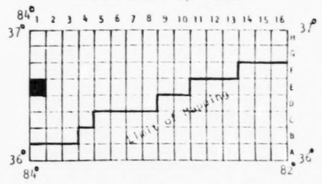

UNITED STATES
DEPARTMENT OF THE INTERIOR
GEOLOGICAL SURVEY

STATE OF KENTUCKY
KENTUCKY GEOLOGICAL SURVEY
UNIVERSITY OF KENTUCKY

UNITED STATES
TENNESSEE VALLEY AUTHORITY
MAPS AND SURVEYS BRANCH

FORK RIDGE QUADRANGLE
TENNESSEE KENTUCKY
7.5 MINUTE SERIES (TOPOGRAPHIC) 144 SE
SE 4 FONDE (5) QUADRANGLE

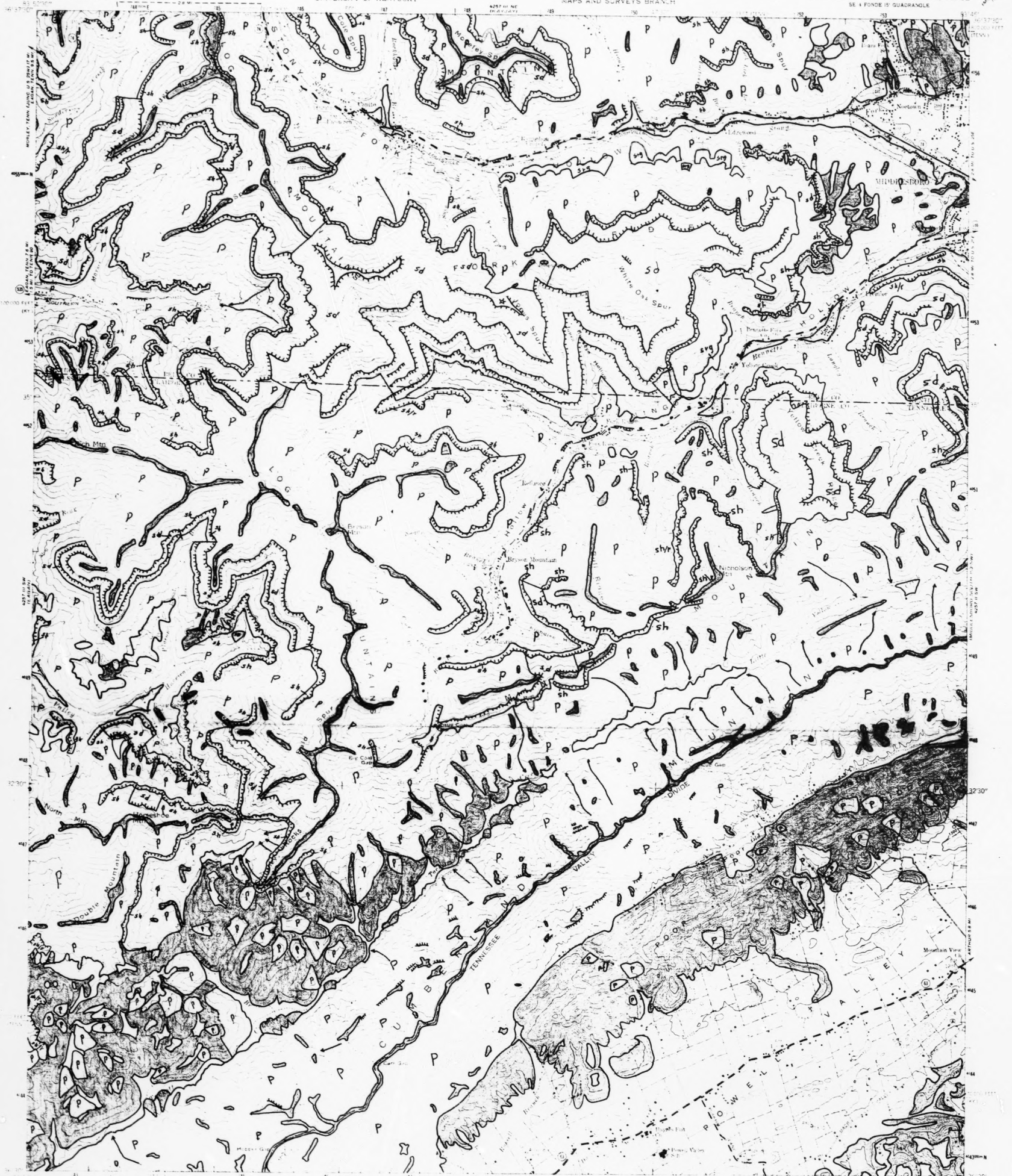

FORK RIDGE, TENN.—KY.
QUADRANGLE
1959

LANDSLIDES AND RELATED FEATURES

OF THE FORK RIDGE, TENN.-KY. QUADRANGLE

by
William F. Outerbridge

1982

U.S. Geological Survey

OPEN FILE MAP 82-0422(E-2)

field check 1980-1981

This report is preliminary and has not been reviewed for conformity with U.S. Geological Survey editorial standards.

Data on landslides and strip mines in part From Rice, C.L. and Maughan, E.K., 1978, Geologic map of the Kay jay quadrangle and part of the Fork Ridge quadrangle, Bell and Knox Counties, Kentucky: U.S. Geological Survey Geologic

NOTE

Information shown is intended as a general guide to ground conditions as of the date of field check. Additional landslides and rockfalls should be anticipated in all map units. The map unit depicts the dominant condition in the area delineated and variations in slope stability may occur at any point in the unit. This map is suitable for general planning purposes and as a supplement to more detailed studies for site selection. The map cannot be used as a substitute for detailed geologic and engineering investigations to establish design and construction criteria of specific sites. Some symbols may not appear on this map because the description is applicable to a series of maps

LANDSLIDES AND RELATED FEATURES

OF THE FORK RIDGE, TENN.-KY. QUADRANGLE

by

William F. Outerbridge

1982

U.S. Geological Survey

OPEN FILE MAP 82-0422(E-2)

field check 1980-1981

This report is preliminary and has not been reviewed for conformity with U.S. Geological Survey editorial standards.

Data on landslides and strip mines in part from Rice, C.L. and Maughan, E.K., 1978, Geologic map of the Kay jay quadrangle and part of the Fork Ridge quadrangle, Bell and Knox Counties, Kentucky: U.S. Geological Survey Geologic Quadrangle Map GQ-1505, scale 1:24000.

ACTIVE OR RECENTLY ACTIVE LANDSLIDE

Complex landslide composed of earthflow, debris slide, earth and rock slump. Identified from historical records, and from scars, debris and other field evidence. Ground extremely unstable; sliding accelerated by excavation, loading and changes in drainage conditions. May include areas with several active slides too small to be shown separately. Questioned where doubtful.

P

OLD LANDSLIDE

Area of extensive hummocky ground caused by earthflow and earth and rock slump. Lacks clear evidence of active sliding. Relatively stable in natural, undisturbed state, generally not affected by small structures properly sited in areas away from the edge of the toe; can be reactivated by extensive, rapid excavation, loading, and changes in ground water and surface water conditions. Area of old landslide probably includes recent ones not identified from field evidence or otherwise documented. Upslope boundary of landslide generally defined by modified scarp, but downslope (toe) may be gradational and not well defined. Questioned where doubtful.

V

COLLUVIAL SLOPE

Valley wall along major streams with slope as steep as 40° (85%); stony, clayey silt soil up to 50 ft. (15 m) thick; commonly buttressed by a terrace or bench at the toe of the slope; very susceptible to sliding by cutting of toe area, removal of terrace or bench, and overloading; slide commonly activated without apparent cause.

AREAS SUSCEPTIBLE TO DEBRIS FLOWS AND DEBRIS AVALANCHES

Primarily shallow, narrow ravines and chutes with accumulation of stony colluvium generally 10 ft. (3 m) or less in thickness; susceptible to rapid movement during intense rainfall. Most ravines and chutes designated show evidence of former debris flows and avalanches. Symbol d designates historical debris flow or debris avalanche.

AREAS SUSCEPTIBLE TO ROCKFALL

Steep, locally vertical, natural and man-made slopes and cliffs, 15 ft. (4.5 m) or more high; formed dominantly of sandstone, limestone, sandy shale, mudstone and claystone. Interbedded mudstone, claystone and shale weather rapidly leaving sandstone and limestone rock faces unsupported.

SOIL AND ROCK SUSCEPTIBLE TO LANDSLIDING

Soil and rock similar to that involved in landslides elsewhere in map area; primarily areas underlain by claystone, mudstone and shale associated with other rock types. Rock weathers rapidly on exposure forming clayey soil highly susceptible to sliding. Includes coves (U-shaped, shallow valleys) containing thick layers of clayey soil that are very susceptible to sliding where excavation breaks continuity of slope and where overloaded by artificial fill.

AREAS LEAST PRONE TO LANDSLIDES

Map areas in which no patterns or symbols are shown; primarily valley floors, ridge tops and broad benches; modification by excavation and fill may lead to local landslides.

The first six digits of the open file number designate the specific 1:250,000 scale map sheet of which this quadrangle is a part. The last two digits designate the position of the quadrangle in a subdivision of the 1:250,000 scale map based on rows and tiers shown in the diagram to the right. The location of this quadrangle is shown by the black square.

NOTE

Information shown is intended as a general guide to ground conditions as of the date of field check. Additional landslides and rockfalls should be anticipated in all map units. The map unit depicts the dominant condition in the area delineated and variations in slope stability may occur at any point in the unit. This map is suitable for general planning purposes and as a supplement to more detailed studies for site selection. The map cannot be used as a substitute for detailed geologic and engineering investigations to establish design and construction criteria of specific sites. Some symbols may not appear on this map because the description is applicable to a series of maps.

MAN-MADE FEATURES

Strip mines (combination of letter symbols indicates complex formed of more than one type of strip mine)

- sh bench with high wall
- sf furrowed with high wall
- sd multiple furrows and multiple benches
- ss hilltop removed
- srg reclaimed by grading
- sru reclaimed by secondary use
- sh/r regraded in part, high wall remains

Coal refuse banks

- r identified on aerial photographs; not classified in field check
- rb not burnt nor on fire
- rbb burnt
- rbd burning
- rbs sludge

Quarries

- q quarry site
- qub spoil bank, quarry waste

Gravel pits

- g site of gravel pit

Slides in man-made features

- af earth flow in fill
- a/s earth flow in strip castings
- a/r earth flow in coal refuse

JOHNSON CITY 1° by 2° SHEET



UNITED STATES
DEPARTMENT OF THE INTERIOR
GEOLOGICAL SURVEY

STATE OF KENTUCKY
KENTUCKY GEOLOGICAL SURVEY
UNIVERSITY OF KENTUCKY

MIDDLESBORO SOUTH QUADRANGLE
TENNESSEE–KENTUCKY–VIRGINIA
7.5 MINUTE SERIES (TOPOGRAPHIC) 153-SW
SW/4 MIDDLESBORO 15 QUADRANGLE

Yellow Mtn.
Fern Lake
Shawanee
Arch
Powell Valley Ch
Bruce Bend
Lewis Cem
Howard Cem
Clear Fork
Cumberland
Gold Cut Area
Radio Tower (WMIK)
Hospital
Library
Station
Cemetery
Creek
Branch
Ridge
Mountain
Gap
Lake
Fork
Valley
Cem
Ch
Sch
Spr
Tr
Bldg
Ruins
Mine
Quarry
Pond
Tank
Well
Oil
Gas
Pipeline
Power Line
Trail
Road
Bridge
Dam
Levee
Fence
Boundary
Contour
Index Contour
Supplementary Contour
Depression Contour
Cliff
Escarpment
Rock Outcrop
Sand
Gravel
Swamp
Marsh
Woods
Orchard
Vineyard
Urban Area
Building
Church
School
Cemetery
Hospital
Library
Station
Radio Tower (WMIK)
Gold Cut Area
Cumberland
Yellow Mtn.
Fern Lake
Shawanee
Arch
Powell Valley Ch
Bruce Bend
Lewis Cem
Howard Cem
Clear Fork

POWELL
Powell Valley Ch
Bruce Cem
Lonesome Pine Cem
Rowland Cem
Arthur
Harrison
Rowland
Jonesville
Ewing
Lodoca
Powell Valley
Bruce
Pine
Creek
Branch
Run
Fork
Ridge
Mountain
Knob
Gap
Hollow
Cove
Trail
Road
Church
Cemetery
Tunnel
Quarry
Mine
Dump
Tipple
Spring
Well
Pond
Reservoir
Dam
Levee
Bridge
Ford
Ferry
Landing
Lock
Dock
Wharf
Pier
Boat Ramp
Airport
Runway
Helipad
Tower
Antenna
Building
Factory
Mill
Plant
Station
Substation
Transformer
Pipeline
Fence
Gate
Wall
Ruins
Foundation
Chimney
Monument
Marker
Sign
Flag
Pole
Tree
Orchard
Vineyard
Crop
Pasture
Meadow
Swamp
Marsh
Bog
Sand
Gravel
Rock
Cliff
Ledge
Slope
Terrace
Bench
Valley
Ridge
Peak
Summit
Saddle
Pass
Notch
Canyon
Gorge
Basin
Plain
Plateau
Hill
Mountain
Range
Island
Peninsula
Coast
Shore
Beach
Dune
Reef
Shoal
Channel
Harbor
Port

UNITED STATES
DEPARTMENT OF THE INTERIOR
GEOLOGICAL SURVEY

UNITED STATES
TENNESSEE VALLEY AUTHORITY
MAPPING SERVICES BRANCH

WHEELER QUADRANGLE
TENNESSEE-VIRGINIA
7.5 MINUTE SERIES (TOPOGRAPHIC) 153 SE

CUMBERLAND GAP NATIONAL HISTORICAL PARK
Gibson Station
Brandon
Walnut Hill
Colson Cem
Southern Cem
Indian Creek Ch
Indian
Bethel
Cedar Grove
Cedar Hollow
Cedar Creek
Cedar Creek Ch
Cedar Creek Cem
Cedar Creek Sch
Cedar Creek Church
Cedar Creek Cemetery
Cedar Creek School

Mapped and edited by Tennessee Valley Authority
Published by the Geological Survey

Control by NOS/NOAA, USGS, and TVA

Topography by photogrammetric methods from aerial photographs taken 1954. Field checked by TVA, 1956

Projection (Grid) 10,000-foot grid based on Tennessee coordinate system
Transverse Mercator projection
1000-meter Universal Transverse Mercator grid ticks, Zone 17, shown in blue

UTM GRID AND 1978 MAGNETIC NORTH DECLINATION AT CENTER OF SHEET

CONTOUR INTERVAL 20 FEET

ROAD CLASSIFICATION

Heavy duty — Light duty — Medium duty — Unimproved dirt — Foot trail — U.S. Route — State Route

WHEELER, TENN.-VA.

1956

LANDSLIDES AND RELATED FEATURES

OF THE WHEELER, TENN.-VA. QUADRANGLE

by

William F. Outerbridge

1982

U.S. Geological Survey

OPEN FILE MAP 82-0422(E-4)

field check 1980-1981

This report is preliminary and has not been reviewed for conformity with U.S. Geological Survey editorial standards.

Data on landslides in part from Harris, L.D. 1965, Geologic map of the Wheeler Quadrangle, Claiborne County, Tennessee and Lee County, Virginia: U.S. Geological Survey Geologic Quadrangle Map GQ-435, scale 1:24000.

ACTIVE OR RECENTLY ACTIVE LANDSLIDE

Complex landslide composed of earthflow, debris slide, earth and rock slump. Identified from historical records, and from scars, debris and other field evidence. Ground extremely unstable; sliding accelerated by excavation, loading and changes in drainage conditions. May include areas with several active slides too small to be shown separately. Questioned where doubtful.

P

OLD LANDSLIDE

Area of extensive hummocky ground caused by earthflow and earth and rock slump. Lacks clear evidence of active sliding. Relatively stable in natural, undisturbed state, generally not affected by small structures properly sited in areas away from the edge of the toe; can be reactivated by extensive, rapid excavation, loading, and changes in ground water and surface water conditions. Area of old landslide probably includes recent ones not identified from field evidence or otherwise documented. Upslope boundary of landslide generally defined by modified scarp, but downslope (toe) may be gradational and not well defined. Questioned where doubtful.

V

COLLUVIAL SLOPE

Valley wall along major streams with slope as steep as 40° (85%); stony, clayey silt soil up to 50 ft. (15 m) thick; commonly buttressed by a terrace or bench at the toe of the slope; very susceptible to sliding by cutting of toe area, removal of terrace or bench, and overloading; slide commonly activated without apparent cause.

AREAS SUSCEPTIBLE TO DEBRIS FLOWS AND DEBRIS AVALANCHES

Primarily shallow, narrow ravines and chutes with accumulation of stony colluvium generally 10 ft. (3 m) or less in thickness; susceptible to rapid movement during intense rainfall. Most ravines and chutes designated show evidence of former debris flows and avalanches. Symbol ▲ designates historical debris flow or debris avalanche.

AREAS SUSCEPTIBLE TO ROCKFALL

Steep, locally vertical, natural and man-made slopes and cliffs, 15 ft. (4.5 m) or more high; formed dominantly of sandstone, limestone, sandy shale, mudstone and claystone. Interbedded mudstone, claystone and shale weather rapidly leaving sandstone and limestone rock faces unsupported.

SOIL AND ROCK SUSCEPTIBLE TO LANDSLIDING

Soil and rock similar to that involved in landslides elsewhere in map area; primarily areas underlain by claystone, mudstone and shale associated with other rock types. Rock weathers rapidly on exposure forming clayey soil highly susceptible to sliding. Includes coves (U-shaped, shallow valleys) containing thick layers of clayey soil that are very susceptible to sliding where excavation breaks continuity of slope and where overloaded by artificial fill.

AREAS LEAST PRONE TO LANDSLIDES

Map areas in which no patterns or symbols are shown; primarily valley floors, ridge tops and broad benches; modification by excavation and fill may lead to local landslides.

The first six digits of the open file number designate the specific 1:250,000 scale map sheet of which this quadrangle is a part. The last two digits designate the position of the quadrangle in a subdivision of the 1:250,000 scale map based on rows and tiers shown in the diagram to the right. The location of this quadrangle is shown by the black square.

NOTE

Information shown is intended as a general guide to ground conditions as of the date of field check. Additional landslides and rockfalls should be anticipated in all map units. The map unit depicts the dominant condition in the area delineated and variations in slope stability may occur at any point in the unit. This map is suitable for general planning purposes and as a supplement to more detailed studies for site selection. The map cannot be used as a substitute for detailed geologic and engineering investigations to establish design and construction criteria of specific sites. Some symbols may not appear on this map because the description is applicable to a series of maps.

MAN-MADE FEATURES

Strip mines (combination of letter symbols indicates complex formed of more than one type of strip mine)

- sh — bench with high wall
- sf — furrowed with high wall
- sd — multiple furrows and multiple benches
- ss — hilltop removed
- srg — reclaimed by grading
- sru — reclaimed by secondary use
- sh/r — regraded in part, high wall remains

Coal refuse banks

- r — identified on aerial photographs; not classified in field check
- rb — not burnt nor on fire
- rbb — burnt
- rbd — burning
- rbs — sludge

Quarries

- q — quarry site
- qub — spoil bank, quarry waste

Gravel pits

- g — site of gravel pit

Slides in man-made features

- af — earth flow in fill
- a/s — earth flow in strip castings
- a/r — earth flow in coal refuse

JOHNSON CITY 1° by 2° SHEET

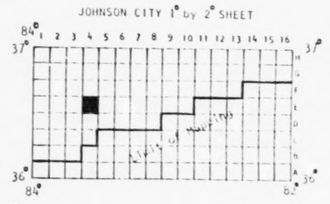

UNITED STATES
DEPARTMENT OF THE INTERIOR
GEOLOGICAL SURVEY

UNITED STATES
TENNESSEE VALLEY AUTHORITY
MAPS AND SURVEYS BRANCH

TENNESSEE-VIRGINIA
COLEMAN GAP QUADRANGLE
7.5 MINUTE SERIES (TOPOGRAPHIC)



Control by USC&GS, USGS, and TVA
Topography by USGS and TVA from aerial photographs by stereophotogrammetric methods
Field examination by Tennessee Valley Authority, 1936

COLEMAN GAP, TENN.-VA.

Landslides and related features interpreted from aerial photographs:
1:80,000 black and white 1976

Photointerpretation and field check 1980-1981

This report is preliminary and has not been reviewed for conformity with U.S. Geological Survey editorial standards.

LANDSLIDES AND RELATED FEATURES

OF THE COLEMAN GAP, TENN.-VA. QUADRANGLE

by
William F. Outerbridge

1982

U.S. Geological Survey

OPEN FILE MAP 82-0422(E-5)

NOTE

Information shown is intended as a general guide to ground conditions as of the date of field check. Additional landslides and rockfalls should be anticipated in all map units. The map unit depicts the dominant condition in the area delineated and variations in slope stability may occur at any point in the unit. This map is suitable for general planning purposes and as a supplement to more detailed studies for site selection. The map cannot be used as a substitute for detailed geologic and engineering investigations to establish design and construction criteria of specific sites. Some symbols may not appear on this map because the description is applicable to a series of maps.



Control by USC&GS, USGS, and TVA
Topography by USGS and TVA from aerial photographs by stereophotogrammetric methods
Field examination by Tennessee Valley Authority, 1946

ROUTES USUALLY TRAVELLED
HARD IMPERVIOUS SURFACES
OTHER SURFACE IMPROVEMENTS
U.S. ROUTE
STATE ROUTE

COLEMAN GAP, TENN.-VA.

1946

LANDSLIDES AND RELATED FEATURES

OF THE COLEMAN GAP, TENN.-VA. QUADRANGLE

by

William F. Outerbridge

1982

U.S. Geological Survey

OPEN FILE MAP 82-0422(E-5)

Landslides and related features interpreted from aerial photographs:

1:80,000 black and white 1976

Photointerpretation and field check 1980-1981

This report is preliminary and has not been reviewed for conformity with U.S. Geological Survey editorial standards.

ACTIVE OR RECENTLY ACTIVE LANDSLIDE
Complex landslide composed of earthflow, debris slide, earth and rock slump. Identified from historical records, and from scars, debris and other field evidence. Ground extremely unstable; sliding accelerated by excavation, loading and changes in drainage conditions. May include areas with several active slides too small to be shown separately. Questioned where doubtful.

P — OLD LANDSLIDE
Area of extensive hummocky ground caused by earthflow and earth and rock slump. Lacks clear evidence of active sliding. Relatively stable in natural, undisturbed state, generally not affected by small structures properly sited in areas away from the edge of the toe; can be reactivated by extensive, rapid excavation, loading, and changes in ground water and surface water conditions. Area of old landslide probably includes recent ones not identified from field evidence or otherwise documented. Upslope boundary of landslide generally defined by modified scarp, but downslope (toe) may be gradational and not well defined. Questioned where doubtful.

V — COLLUVIAL SLOPE
Valley wall along major streams with slope as steep as 40° (85%); stony, clayey silt soil up to 50 ft. (15 m) thick; commonly buttressed by a terrace or bench at the toe of the slope; very susceptible to sliding by cutting of toe area, removal of terrace or bench, and overloading; slide commonly activated without apparent cause.

AREAS SUSCEPTIBLE TO DEBRIS FLOWS AND DEBRIS AVALANCHES
Primarily shallow, narrow ravines and chutes with accumulation of stony colluvium generally 10 ft. (3 m) or less in thickness; susceptible to rapid movement during intense rainfall. Most ravines and chutes designated show evidence of former debris flows and avalanches. Symbol designates historical debris flow or debris avalanche.

AREAS SUSCEPTIBLE TO ROCKFALL
Steep, locally vertical, natural and man-made slopes and cliffs, 15 ft. (4.5 m) or more high; formed dominantly of sandstone, limestone, sandy shale, mudstone and claystone. Interbedded mudstone, claystone and shale weather rapidly leaving sandstone and limestone rock faces unsupported.

SOIL AND ROCK SUSCEPTIBLE TO LANDSLIDING
Soil and rock similar to that involved in landslides elsewhere in map area; primarily areas underlain by claystone, mudstone and shale associated with other rock types. Rock weathers rapidly on exposure forming clayey soil highly susceptible to sliding. Includes coves (U-shaped, shallow valleys) containing thick layers of clayey soil that are very susceptible to sliding where excavation breaks continuity of slope and where overloaded by artificial fill.

AREAS LEAST PRONE TO LANDSLIDES
Map areas in which no patterns or symbols are shown; primarily valley floors, ridge tops and broad benches; modification by excavation and fill may lead to local landslides.

The first six digits of the open file number designate the specific 1:250,000 scale map sheet of which this quadrangle is a part. The last two digits designate the position of the quadrangle in a subdivision of the 1:250,000 scale map based on rows and tiers shown in the diagram to the right. The location of this quadrangle is shown by the black square.

NOTE

Information shown is intended as a general guide to ground conditions as of the date of field check. Additional landslides and rockfalls should be anticipated in all map units. The map unit depicts the dominant condition in the area delineated and variations in slope stability may occur at any point in the unit. This map is suitable for general planning purposes and as a supplement to more detailed studies for site selection. The map cannot be used as a substitute for detailed geologic and engineering investigations to establish design and construction criteria of specific sites. Some symbols may not appear on this map because the description is applicable to a series of maps.

MAN-MADE FEATURES

Strip mines (combination of letter symbols indicates complex formed of more than one type of strip mine)

- sh — bench with high wall
- sf — furrowed with high wall
- sd — multiple furrows and multiple benches
- ss — hilltop removed
- srg — reclaimed by grading
- sru — reclaimed by secondary use
- sh/r — regraded in part, high wall remains

Coal refuse banks

- r — identified on aerial photographs; not classified in field check
- rb — not burnt nor on fire
- rbb — burnt
- rbd — burning
- rbs — sludge

Quarries

- q — quarry site
- qub — spoil bank, quarry waste

Gravel pits

- g — site of gravel pit

Slides in man-made features

- af — earth flow in fill
- a/s — earth flow in strip castings
- a/r — earth flow in coal refuse

JOHNSON CITY 1° by 2° SHEET

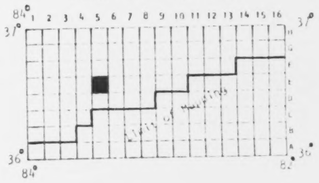

UNITED STATES
DEPARTMENT OF THE INTERIOR
GEOLOGICAL SURVEY

UNITED STATES
TENNESSEE VALLEY AUTHORITY
MAPS AND SURVEYS BRANCH

TENNESSEE-VIRGINIA
BACK VALLEY QUADRANGLE
161-SE
7.5 MINUTE SERIES (TOPOGRAPHIC)

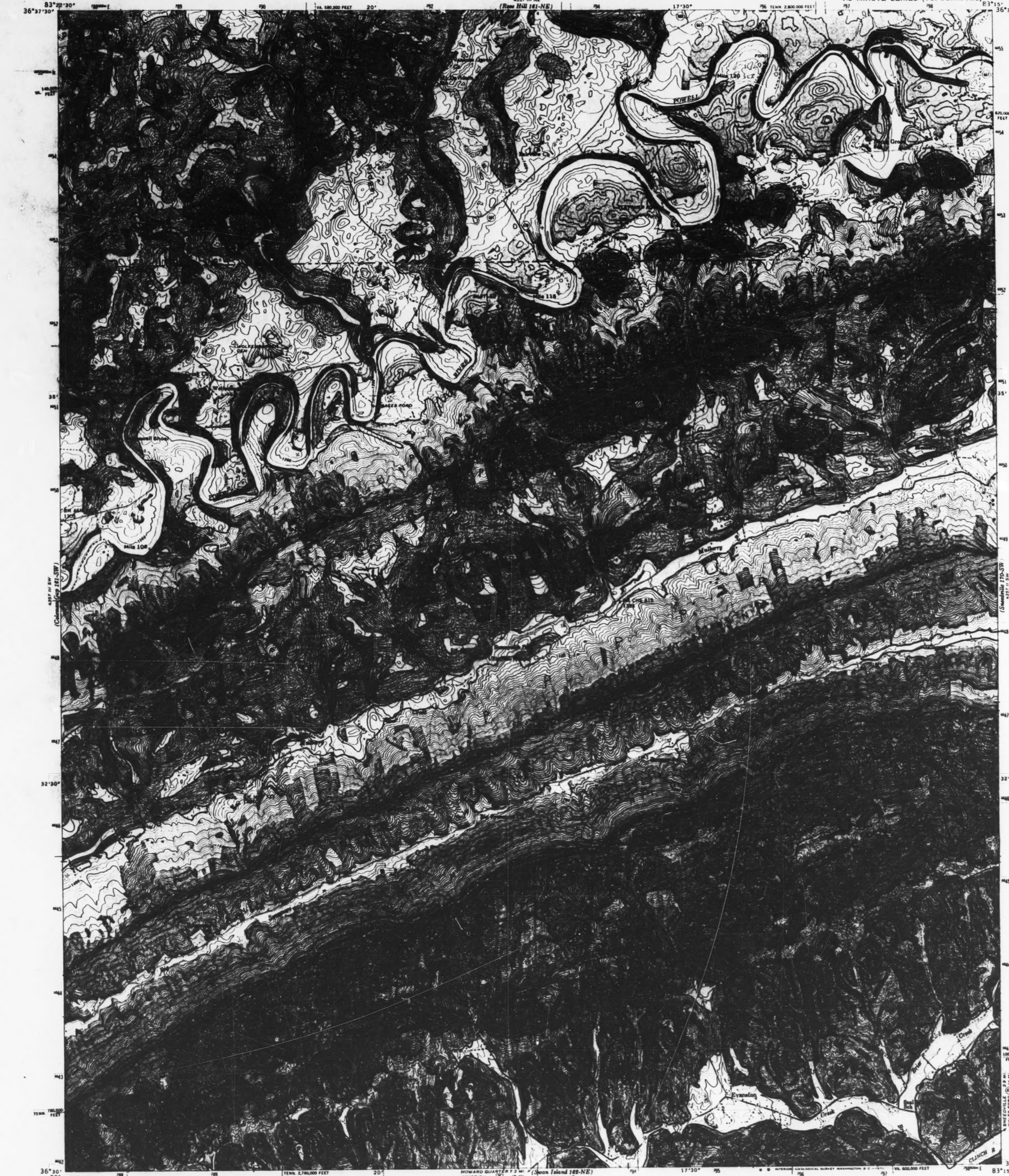

Mapped, edited, and published by Tennessee Valley Authority

Control by USGS, USC&GS, and Tennessee Valley Authority

Topography by photogrammetric methods from aerial photographs. Field checked 1946

Polyconic projection. 1927 North American datum
10,000-foot grids based on Tennessee coordinate system and Virginia coordinate system, south zone
1000-meter Universal Transverse Mercator grid ticks, zone 17, shown in blue

UTM GRID AND 1982 MAGNETIC NORTH DECLINATION AT CENTER OF SHEET

SCALE 1:24 000

Contour interval 20 feet
Datum is mean sea level

ROUTES USUALLY TRAVELED
HARD-IMPERVIOUS SURFACES
OTHER SURFACE IMPROVEMENTS
U.S. ROUTE
STATE ROUTE

BACK VALLEY, TENN.-VA.
161-SE
N3630—W8315/7.5
1946

field check 1980-1981

This report is preliminary and has not been reviewed for conformity with U.S. Geological Survey editorial standards.

LANDSLIDES AND RELATED FEATURES

OF THE BACK VALLEY, TENN.-VA. QUADRANGLE

by
William F. Outerbridge

1982

U.S. Geological Survey

NOTE

Information shown is intended as a general guide to ground conditions as of the date of field check. Additional landslides and rockfalls should be anticipated in all map units. The map unit depicts the dominant condition in the area delineated and variations in slope stability may occur at any point in the unit. This map is suitable for general planning purposes and as a supplement to more detailed studies for site selection. The map cannot be used as a substitute for detailed geologic and engineering investigations to establish design and construction criteria of specific sites. Some symbols may not appear on this map

Mapped, edited, and published by Tennessee Valley Authority

Control by USGS, USC&GS, and Tennessee Valley Authority

Topography by photogrammetric methods from aerial photographs. Field checked 1946

Polyconic projection. 1927 North American datum
10,000-foot grids based on Tennessee coordinate system and Virginia coordinate system, south zone
1000-meter Universal Transverse Mercator grid ticks, zone 17, shown in blue

SCALE 1:24000

Contour interval 20 feet
Datum is mean sea level

UTM GRID AND 1969 MAGNETIC NORTH DECLINATION AT CENTER OF SHEET

TENNESSEE
QUADRANGLE LOCATION

ROUTES USUALLY TRAVELLED
HARD IMPERVIOUS SURFACE
OTHER SURFACE IMPROVEMENTS
(25) U.S. ROUTE (11) STATE ROUTE

BACK VALLEY, TENN.-VA.

161-SE

N3630—W8315/7.5

1946

PHOTOREVISED 1968

field check 1980-1981

This report is preliminary and has not been reviewed for conformity with U.S. Geological Survey editorial standards.

LANDSLIDES AND RELATED FEATURES

OF THE BACK VALLEY, TENN.-VA. QUADRANGLE

by

William F. Outerbridge

1982

U.S. Geological Survey

OPEN FILE MAP 82-0422 (E-6)

ACTIVE OR RECENTLY ACTIVE LANDSLIDE
Complex landslide composed of earthflow, debris slide, earth and rock slump. Identified from historical records, and from scars, debris and other field evidence. Ground extremely unstable; sliding accelerated by excavation, loading and changes in drainage conditions. May include areas with several active slides too small to be shown separately. Questioned where doubtful.

P — OLD LANDSLIDE
Area of extensive hummocky ground caused by earthflow and earth and rock slump. Lacks clear evidence of active sliding. Relatively stable in natural, undisturbed state, generally not affected by small structures properly sited in areas away from the edge of the toe; can be reactivated by extensive, rapid excavation, loading, and changes in ground water and surface water conditions. Area of old landslide probably includes recent ones not identified from field evidence or otherwise documented. Upslope boundary of landslide generally defined by modified scarp, but downslope (toe) may be gradational and not well defined. Questioned where doubtful.

V — COLLUVIAL SLOPE
Valley wall along major streams with slope as steep as 40° (85%); stony, clayey silt soil up to 50 ft. (15 m) thick; commonly buttressed by a terrace or bench at the toe of the slope; very susceptible to sliding by cutting of toe area, removal of terrace or bench, and overloading; slide commonly activated without apparent cause.

AREAS SUSCEPTIBLE TO DEBRIS FLOWS AND DEBRIS AVALANCHES
Primarily shallow, narrow ravines and chutes with accumulation of stony colluvium generally 10 ft. (3 m) or less in thickness; susceptible to rapid movement during intense rainfall. Most ravines and chutes designated show evidence of former debris flows and avalanches. Symbol D designates historical debris flow or debris avalanche.

AREAS SUSCEPTIBLE TO ROCKFALL
Steep, locally vertical, natural and man-made slopes and cliffs, 15 ft. (4.5 m) or more high; formed dominantly of sandstone, limestone, sandy shale, mudstone and claystone. Interbedded mudstone, claystone and shale weather rapidly leaving sandstone and limestone rock faces unsupported.

SOIL AND ROCK SUSCEPTIBLE TO LANDSLIDING
Soil and rock similar to that involved in landslides elsewhere in map area; primarily areas underlain by claystone, mudstone and shale associated with other rock types. Rock weathers rapidly on exposure forming clayey soil highly susceptible to sliding. Includes coves (U-shaped, shallow valleys) containing thick layers of clayey soil that are very susceptible to sliding where excavation breaks continuity of slope and where overloaded by artificial fill.

AREAS LEAST PRONE TO LANDSLIDES
Map areas in which no patterns or symbols are shown; primarily valley floors, ridge tops and broad benches; modification by excavation and fill may lead to local landslides.

The first six digits of the open file number designate the specific 1:250,000 scale map sheet of which this quadrangle is a part. The last two digits designate the position of the quadrangle in a subdivision of the 1:250,000 scale map based on rows and tiers shown in the diagram to the right. The location of this quadrangle is shown by the black square.

NOTE
Information shown is intended as a general guide to ground conditions as of the date of field check. Additional landslides and rockfalls should be anticipated in all map units. The map unit depicts the dominant condition in the area delineated and variations in slope stability may occur at any point in the unit. This map is suitable for general planning purposes and as a supplement to more detailed studies for site selection. The map cannot be used as a substitute for detailed geologic and engineering investigations to establish design and construction criteria of specific sites. Some symbols may not appear on this map because the description is applicable to a series of maps.

MAN-MADE FEATURES

Strip mines (combination of letter symbols indicates complex formed of more than one type of strip mine)
- sh — bench with high wall
- sf — furrowed with high wall
- sd — multiple furrows and multiple benches
- ss — hilltop removed
- srg — reclaimed by grading
- sru — reclaimed by secondary use
- sh/r — regraded in part, high wall remains

Coal refuse banks
- r — identified on aerial photographs; not classified in field check
- rb — not burnt nor on fire
- rbb — burnt
- rbd — burning
- rbs — sludge

Quarries
- q — quarry site
- qub — spoil bank, quarry waste

Gravel pits
- g — site of gravel pit

Slides in man-made features
- af — earth flow in fill
- a/s — earth flow in strip castings
- a/r — earth flow in coal refuse

JOHNSON CITY 1° by 2° SHEET

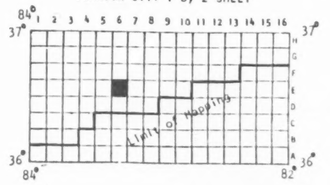

UNITED STATES
DEPARTMENT OF THE INTERIOR
GEOLOGICAL SURVEY

UNITED STATES
TENNESSEE VALLEY AUTHORITY
MAPS AND SURVEYS BRANCH

TENNESSEE-VIRGINIA
SNEEDVILLE QUADRANGLE
170-SW
7.5 MINUTE SERIES (TOPOGRAPHIC)

Control by USC&GS, USGS, and TVA
Topography by USGS and TVA from aerial photographs by stereophotogrammetric methods
Field examination by Tennessee Valley Authority, 1946

1000-meter Universal Transverse Mercator grid ticks, zone 17, shown in blue

SCALE 1:24000

CONTOUR INTERVAL 20 FEET
DATUM IS MEAN SEA LEVEL

UTM GRID AND 1960 MAGNETIC NORTH DECLINATION AT CENTER OF SHEET

Polyconic projection. 1927 North American datum
10,000 foot grid based on Tennessee and Virginia (South) rectangular coordinate systems

ROUTES USUALLY TRAVELED
HARD, IMPERVIOUS SURFACES
OTHER SURFACE IMPROVEMENTS
U.S. ROUTE
STATE ROUTE

TENNESSEE
QUADRANGLE LOCATION

SNEEDVILLE, TENN.-VA.
170-SW
N3630-W8307 5/7.5
1946
PHOTOREVISED 1969

field check 1980-1981

This report is preliminary and has not been reviewed for conformity with U.S. Geological Survey editorial standards.

LANDSLIDES AND RELATED FEATURES

OF THE SNEEDVILLE, TENN.-VA. QUADRANGLE

by
William F. Outerbridge

1982
U.S. Geological Survey
OPEN FILE MAP 82-0422(E-7)

NOTE

Information shown is intended as a general guide to ground conditions as of the date of field check. Additional landslides and rockfalls should be anticipated in all map units. The map unit depicts the dominant condition in the area delineated and variations in slope stability may occur at any point in the unit. This map is suitable for general planning purposes and as a supplement to more detailed studies for site selection. The map cannot be used as a substitute for detailed geologic and engineering investigations to establish design and construction criteria of specific sites. Some symbols may not appear on this map because the description is applicable to a series of maps.

MAN-MADE FEATURES

Strip mines (combination of letter symbols indicates complex formed of more than one

Control by USC&GS, USGS, and TVA
Topography by USGS and TVA from aerial photographs by stereophotogrammetric methods
Field examination by Tennessee Valley Authority, 1946

1000-meter Universal Transverse Mercator grid ticks, zone 17, shown in blue

(Lee Valley 171-NW)

SCALE 1:24000

CONTOUR INTERVAL 20 FEET
DATUM IS MEAN SEA LEVEL

Polyconic projection. 1927 North American datum
10,000 foot grid based on Tennessee and Virginia (South) rectangular coordinate systems

ROUTES USUALLY TRAVELED
HARD, IMPERVIOUS SURFACES
OTHER SURFACE IMPROVEMENTS
U.S. ROUTE
STATE ROUTE

UTH GRID AND 1980 MAGNETIC NORTH DECLINATION AT CENTER OF SHEET

TENNESSEE
QUADRANGLE LOCATION

SNEEDVILLE, TENN.-VA.

170-SW

N3630-W8307.5/7.5

1946

PHOTOREVISED 1969

field check 1980-1981

This report is preliminary and has not been reviewed for conformity with U.S. Geological Survey editorial standards.

LANDSLIDES AND RELATED FEATURES

OF THE SNEEDVILLE, TENN.-VA. QUADRANGLE

by
William F. Outerbridge

1982

U.S. Geological Survey

OPEN FILE MAP 82-0422(E-7)

ACTIVE OR RECENTLY ACTIVE LANDSLIDE
Complex landslide composed of earthflow, debris slide, earth and rock slump. Identified from historical records, and from scars, debris and other field evidence. Ground extremely unstable; sliding accelerated by excavation, loading and changes in drainage conditions. May include areas with several active slides too small to be shown separately. Questioned where doubtful.

OLD LANDSLIDE
Area of extensive hummocky ground caused by earthflow and earth and rock slump. Lacks clear evidence of active sliding. Relatively stable in natural, undisturbed state, generally not affected by small structures properly sited in areas away from the edge of the toe; can be reactivated by extensive, rapid excavation, loading, and changes in ground water and surface water conditions. Area of old landslide probably includes recent ones not identified from field evidence or otherwise documented. Upslope boundary of landslide generally defined by modified scarp, but downslope (toe) may be gradational and not well defined. Questioned where doubtful.

COLLUVIAL SLOPE
Valley wall along major streams with slope as steep as 40° (85%); stony, clayey silt soil up to 50 ft. (15 m) thick; commonly buttressed by a terrace or bench at the toe of the slope; very susceptible to sliding by cutting of toe area, removal of terrace or bench, and overloading; slide commonly activated without apparent cause.

AREAS SUSCEPTIBLE TO DEBRIS FLOWS AND DEBRIS AVALANCHES
Primarily shallow, narrow ravines and chutes with accumulation of stony colluvium generally 10 ft. (3 m) or less in thickness; susceptible to rapid movement during intense rainfall. Most ravines and chutes designated show evidence of former debris flows and avalanches. Symbol a designates historical debris flow or debris avalanche.

AREAS SUSCEPTIBLE TO ROCKFALL
Steep, locally vertical, natural and man-made slopes and cliffs, 15 ft. (4.5 m) or more high; formed dominantly of sandstone, limestone, sandy shale, mudstone and claystone. Interbedded mudstone, claystone and shale weather rapidly leaving sandstone and limestone rock faces unsupported.

SOIL AND ROCK SUSCEPTIBLE TO LANDSLIDING
Soil and rock similar to that involved in landslides elsewhere in map area; primarily areas underlain by claystone, mudstone and shale associated with other rock types. Rock weathers rapidly on exposure forming clayey soil highly susceptible to sliding. Includes coves (U-shaped, shallow valleys) containing thick layers of clayey soil that are very susceptible to sliding where excavation breaks continuity of slope and where overloaded by artificial fill.

AREAS LEAST PRONE TO LANDSLIDES
Map areas in which no patterns or symbols are shown; primarily valley floors, ridge tops and broad benches; modification by excavation and fill may lead to local landslides.

The first six digits of the open file number designate the specific 1:250,000 scale map sheet of which this quadrangle is a part. The last two digits designate the position of the quadrangle in a subdivision of the 1:250,000 scale map based on rows and tiers shown in the diagram to the right. The location of this quadrangle is shown by the black square.

NOTE
Information shown is intended as a general guide to ground conditions as of the date of field check. Additional landslides and rockfalls should be anticipated in all map units. The map unit depicts the dominant condition in the area delineated and variations in slope stability may occur at any point in the unit. This map is suitable for general planning purposes and as a supplement to more detailed studies for site selection. The map cannot be used as a substitute for detailed geologic and engineering investigations to establish design and construction criteria of specific sites. Some symbols may not appear on this map because the description is applicable to a series of maps.

MAN-MADE FEATURES

Strip mines (combination of letter symbols indicates complex formed of more than one type of strip mine)

- sh — bench with high wall
- sf — furrowed with high wall
- sd — multiple furrows and multiple benches
- ss — hilltop removed
- srg — reclaimed by grading
- sru — reclaimed by secondary use
- sh/r — regraded in part, high wall remains

Coal refuse banks

- r — identified on aerial photographs; not classified in field check
- rb — not burnt nor on fire
- rbb — burnt
- rbd — burning
- rbs — sludge

Quarries

- q — quarry site
- qub — spoil bank, quarry waste

Gravel pits

- g — site of gravel pit

Slides in man-made features

- af — earth flow in fill
- a/s — earth flow in strip castings
- a/r — earth flow in coal refuse

JOHNSON CITY 1° by 2° SHEET

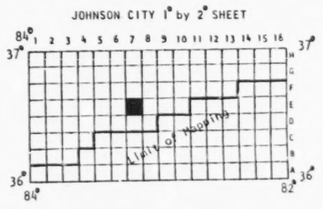

UNITED STATES
DEPARTMENT OF THE INTERIOR
GEOLOGICAL SURVEY

UNITED STATES
TENNESSEE VALLEY AUTHORITY
MAPS AND SURVEYS BRANCH

TENNESSEE-VIRGINIA
KYLES FORD QUADRANGLE
170-SE
7.5 MINUTE SERIES (TOPOGRAPHIC)



Mapped, edited, and published by Tennessee Valley Authority

Control by USGS, USC&GS, and Tennessee Valley Authority

Topography by photogrammetric methods from aerial photographs. Field checked 1947

Polyconic projection. 1927 North American datum
10,000 foot grids based on Tennessee coordinate system and Virginia coordinate system, south zone
1000 meter Universal Transverse Mercator grid ticks, zone 17, shown in blue

UTM GRID AND 1980 MAGNETIC NORTH DECLINATION AT CENTER OF SHEET

SCALE 1:24000

CONTOUR INTERVAL 20 FEET
DATUM IS MEAN SEA LEVEL

ROAD CLASSIFICATION

Heavy duty ——— Light duty
Medium duty — — — Unimproved dirt
State Route

KYLES FORD, TENN.-VA.
170 SE
1947
N3630—W8300/7.5
PHOTOREVISED 1969

LANDSLIDES AND RELATED FEATURES

OF THE KYLES FORD, TENN.-VA. QUADRANGLE

by
William F. Outerbridge

1982

U.S. Geological Survey

OPEN FILE MAP 82-0422 (E-8)

Field check 1980-1981

This report is preliminary and has not been reviewed for conformity with U.S. Geological Survey editorial standards.

NOTE

Information shown is intended as a general guide to ground conditions as of the date of field check. Additional landslides and rockfalls should be anticipated in all map units. The map unit depicts the dominant condition in the area delineated and variations in slope stability may occur at any point in the unit. This map is suitable for general planning purposes and as a supplement to more detailed studies for site selection. The map cannot be used as a substitute for detailed geologic and engineering investigations to establish design and construction criteria of specific sites. Some symbols may not appear on this map because the description is applicable to a series of maps.

MAN-MADE FEATURES

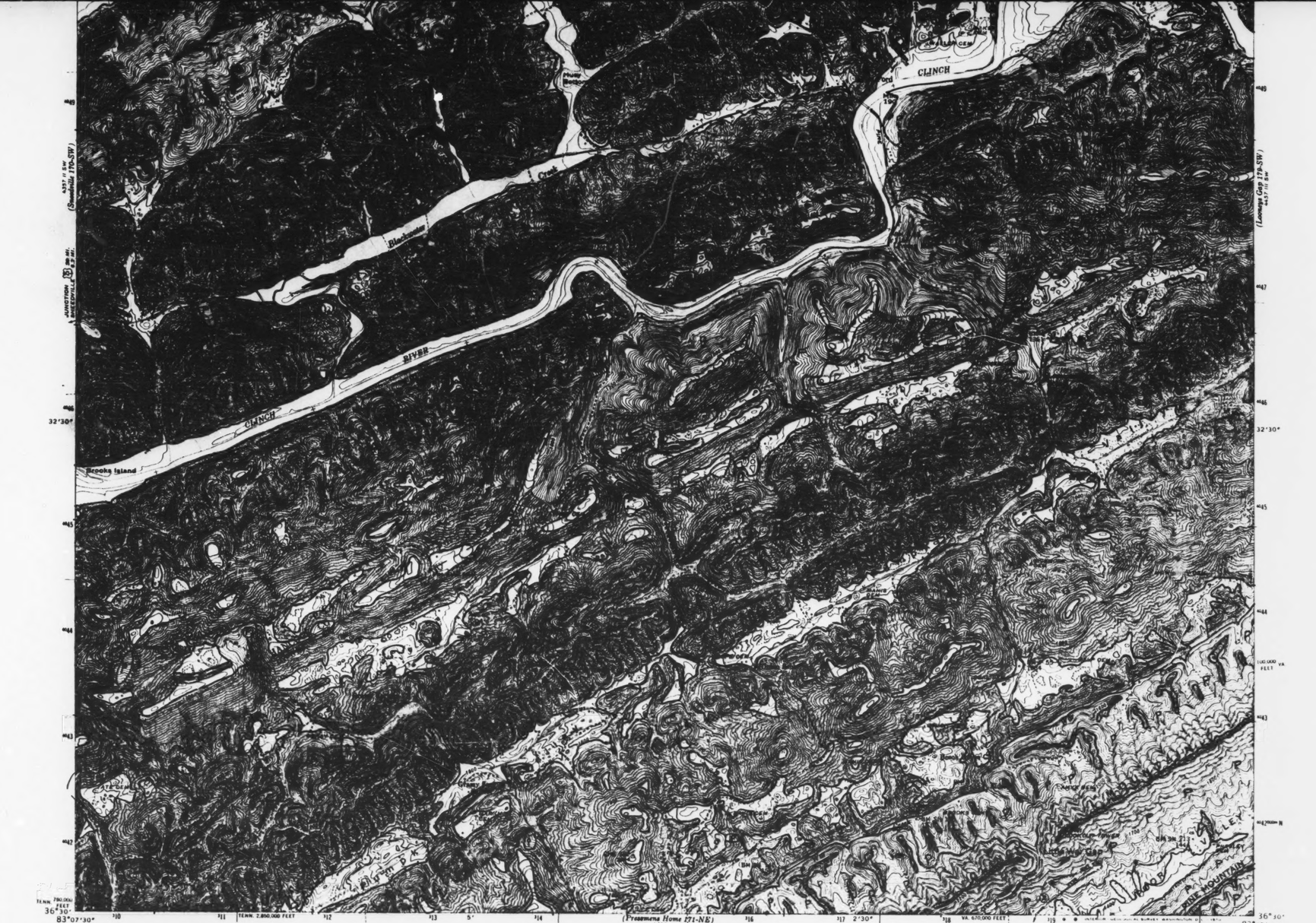
CLINCH
RIVER
Blackwater
Brooks Island
Clinch
Rocky Mount Gap
Rocky Mount
Rocky Mount Mtn.
Rocky Mount Ridge
Rocky Mount Mtn.
Rocky Mount Gap

UNITED STATES
DEPARTMENT OF THE INTERIOR
GEOLOGICAL SURVEY

UNITED STATES
TENNESSEE VALLEY AUTHORITY
MAP AND SURVEYS BRANCH

LOONEYS GAP QUADRANGLE
TENNESSEE-VIRGINIA
7.5 MINUTE SERIES (TOPOGRAPHIC)

Mapped, edited, and published by Tennessee Valley Authority

Control by USGS, USC&GS, and Tennessee Valley Authority

Topography by photogrammetric methods from aerial photographs taken in 1947

Polyconic projection. 1927 North American datum

10,000-foot grid based on Tennessee coordinate system and 1000-meter Universal Transverse Mercator grid ticks, zone 17, shown in blue

UTM GRID AND 1980 MAGNETIC NORTH DECLINATION AT CENTER OF SHEET

CONTOUR INTERVAL 20 FEET
DATUM IS MEAN SEA LEVEL

ROAD CLASSIFICATION

Medium duty — — — Light duty
Unimproved dirt
State Route

LOONEYS GAP, TENN.-VA.
1947

field check 1980-1981

This report is preliminary and has not been reviewed for conformity with U.S. Geological Survey editorial standards.

LANDSLIDES AND RELATED FEATURES

OF THE LOONEYS GAP, TENN.-VA. QUADRANGLE

by
William F. Outerbridge

1982

U.S. Geological Survey

OPEN FILE MAP 82-0422(E-9)

NOTE

Information shown is intended as a general guide to ground conditions as of the date of field check. Additional landslides and rockfalls should be anticipated in all map units. The map unit depicts the dominant condition in the area delineated and variations in slope stability may occur at any point in the unit. This map is suitable for general planning purposes and as a supplement to more detailed studies for site selection. The map cannot be used as a substitute for detailed geologic and engineering investigations to establish design and construction criteria of specific sites. Some symbols may not appear on this map because the description is applicable to a series of maps.

MAN-MADE FEATURES

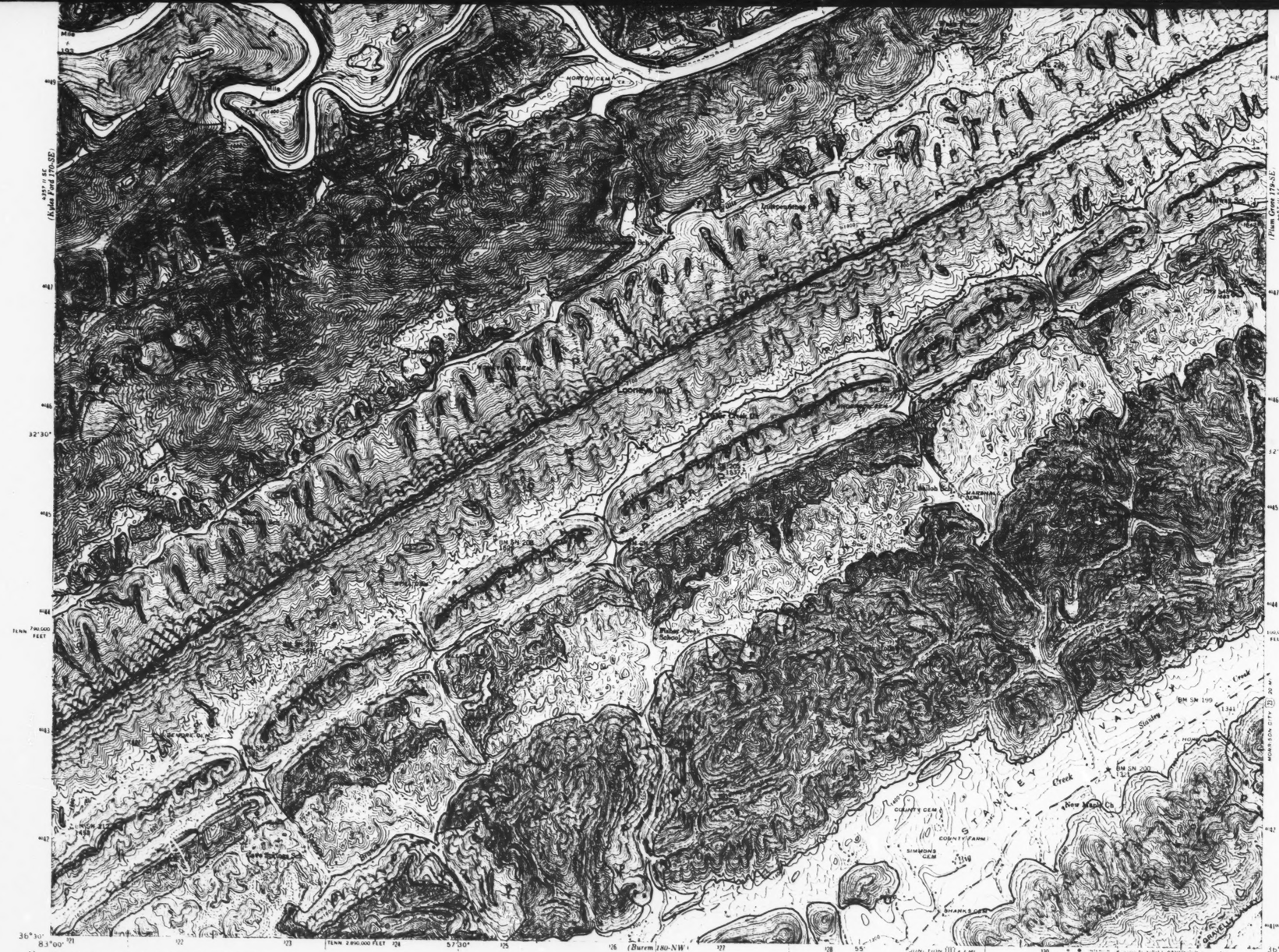
(Kyles Ford 170-SE)
(Plum Grove 179-SE)
(Pressmens Home 171-NE)
(Burem 180-NW)
(Shoun Ford 180-NE)
Looneys Gap
Looneys Gap
Walker Schools
Walker Schools
Looneys Gap Sch
Looneys Gap Sch
Looneys Gap Sch

UNITED STATES
DEPARTMENT OF THE INTERIOR
GEOLOGICAL SURVEY

UNITED STATES
TENNESSEE VALLEY AUTHORITY
MAPPING SERVICES BRANCH

PLUM GROVE QUADRANGLE
TENNESSEE-VIRGINIA
7.5 MINUTE SERIES (TOPOGRAPHIC) 179-SE



Mapped, edited, and published by Geological Survey

Control by NOS/NOAA, USGS, and TVA

Topography by USGS by photogrammetric methods
Map field checked by TVA, 1939

Polyconic projection 1927 North American datum
10,000 foot grid based on Tennessee and
Virginia (South) rectangular coordinate systems
1000 meter Universal Transverse Mercator grid ticks
Zone 17, shown in blue

SCALE 1:24000

CONTOUR INTERVAL 20 FEET

ROAD CLASSIFICATION

Heavy duty — Poor motor road
Medium duty — Wagon and jeep track
Light duty — Foot trail
U.S. Route — State Route
In developed areas, only through roads are classified

PLUM GROVE, TENN - VA

1939

Landslides and related features interpreted from aerial photographs:
1:80,000 black and white 1976

Photointerpretation and field check 1980-1981

This report is preliminary and has not been reviewed for conformity with U.S. Geological Survey editorial standards.

LANDSLIDES AND RELATED FEATURES

OF THE PLUM GROVE, TENN.-VA. QUADRANGLE

by
William F. Outerbridge

1982

U.S. Geological Survey

OPEN FILE MAP 82-0422(E-10)

NOTE

Information shown is intended as a general guide to ground conditions as of the date of field check. Additional landslides and rockfalls should be anticipated in all map units. The map unit depicts the dominant condition in the area delineated and variations in slope stability may occur at any point in the unit. This map is suitable for general planning purposes and as a supplement to more detailed studies for site selection. The map cannot be used as a substitute for detailed geologic and engineering investigations to establish design and construction criteria of specific sites. Some symbols may not appear on this map because the description is applicable to a series of maps.

MAN-MADE FEATURES

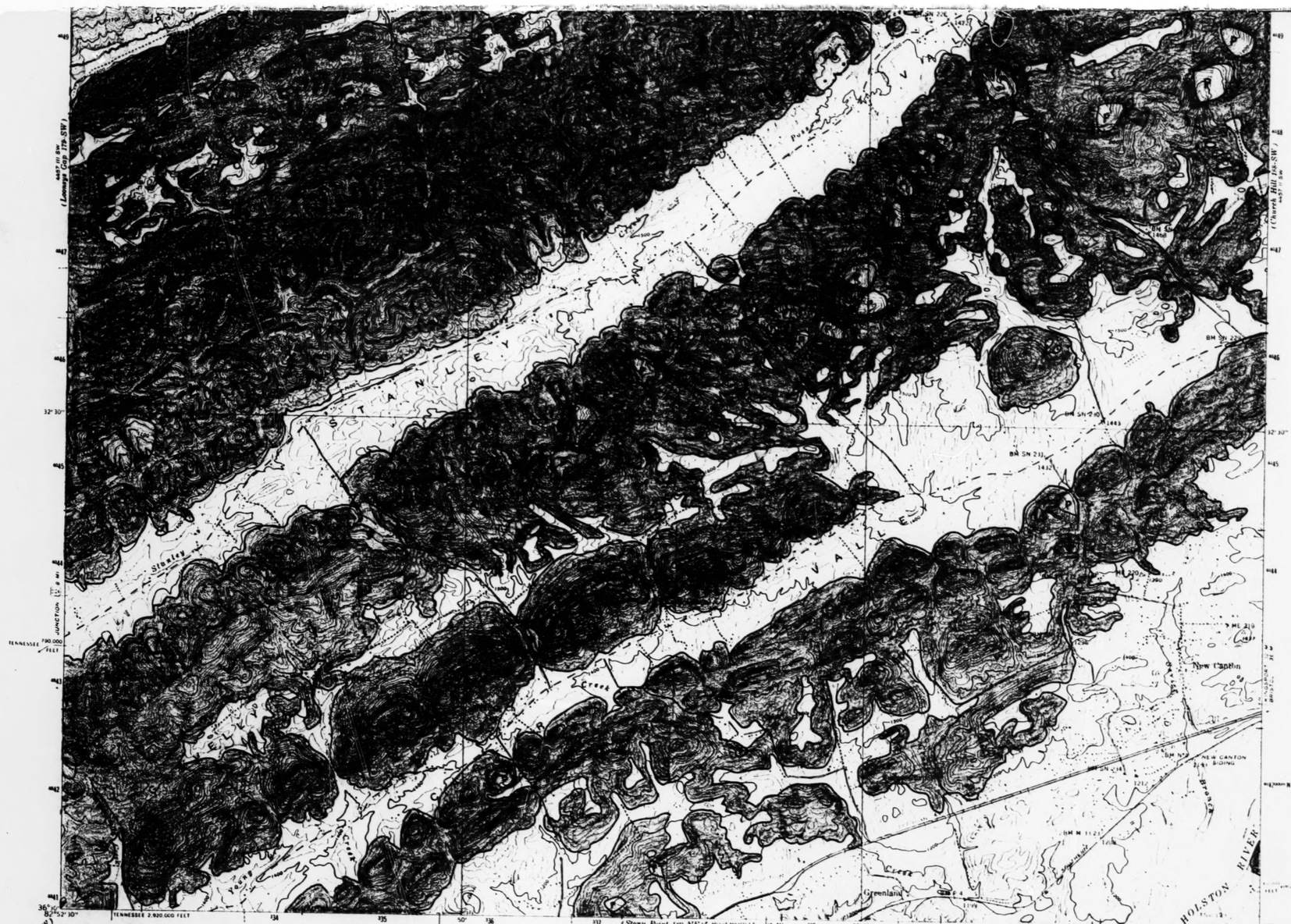

Mapped, edited, and published by Geological Survey

Control by NOS/NOAA, USGS, and TVA

Topography by USGS by photogrammetric methods
Map field checked by TVA, 1939

Polyconic projection 1927 North American datum
10,000 foot grid based on Tennessee and
Virginia (South) rectangular coordinate systems
1000 meter Universal Transverse Mercator grid ticks
Zone 17, shown in blue

SCALE 1:24 000

CONTOUR INTERVAL 20 FEET

ROAD CLASSIFICATION

Heavy duty — Poor motor road
Medium duty — Wagon and jeep track
Light duty — Foot trail
U.S. Route — State Route

In developed areas, only through roads are classified

PLUM GROVE, TENN.-VA.

1939

LANDSLIDES AND RELATED FEATURES

OF THE PLUM GROVE, TENN.-VA. QUADRANGLE

by

William F. Outerbridge

1982

U.S. Geological Survey

OPEN FILE MAP 82-0422(E-10)

Landslides and related features interpreted from aerial photographs:
1:80,000 black and white 1976

Photointerpretation and field check 1980-1981

This report is preliminary and has not been reviewed for conformity with U.S. Geological Survey editorial standards.

NOTE

Information shown is intended as a general guide to ground conditions as of the date of field check. Additional landslides and rockfalls should be anticipated in all map units. The map unit depicts the dominant condition in the area delineated and variations in slope stability may occur at any point in the unit. This map is suitable for general planning purposes and as a supplement to more detailed studies for site selection. The map cannot be used as a substitute for detailed geologic and engineering investigations to establish design and construction criteria of specific sites. Some symbols may not appear on this map because the description is applicable to a series of maps.

ACTIVE OR RECENTLY ACTIVE LANDSLIDE

Complex landslide composed of earthflow, debris slide, earth and rock slump. Identified from historical records, and from scars, debris and other field evidence. Ground extremely unstable; sliding accelerated by excavation, loading and changes in drainage conditions. May include areas with several active slides too small to be shown separately. Questioned where doubtful.

P — OLD LANDSLIDE

Area of extensive hummocky ground caused by earthflow and earth and rock slump. Lacks clear evidence of active sliding. Relatively stable in natural, undisturbed state, generally not affected by small structures properly sited in areas away from the edge of the toe; can be reactivated by extensive, rapid excavation, loading, and changes in ground water and surface water conditions. Area of old landslide probably includes recent ones not identified from field evidence or otherwise documented. Upslope boundary of landslide generally defined by modified scarp, but downslope (toe) may be gradational and not well defined. Questioned where doubtful.

V — COLLUVIAL SLOPE

Valley wall along major streams with slope as steep as 40° (85%); stony, clayey silt soil up to 50 ft. (15 m) thick; commonly buttressed by a terrace or bench at the toe of the slope; very susceptible to sliding by cutting of toe area, removal of terrace or bench, and overloading; slide commonly activated without apparent cause.

AREAS SUSCEPTIBLE TO DEBRIS FLOWS AND DEBRIS AVALANCHES

Primarily shallow, narrow ravines and chutes with accumulation of stony colluvium generally 10 ft. (3 m) or less in thickness; susceptible to rapid movement during intense rainfall. Most ravines and chutes designated show evidence of former debris flows and avalanches. Symbol a designates historical debris flow or debris avalanche.

AREAS SUSCEPTIBLE TO ROCKFALL

Steep, locally vertical, natural and man-made slopes and cliffs, 15 ft. (4.5 m) or more high; formed dominantly of sandstone, limestone, sandy shale, mudstone and claystone. Interbedded mudstone, claystone and shale weather rapidly leaving sandstone and limestone rock faces unsupported.

SOIL AND ROCK SUSCEPTIBLE TO LANDSLIDING

Soil and rock similar to that involved in landslides elsewhere in map area; primarily areas underlain by claystone, mudstone and shale associated with other rock types. Rock weathers rapidly on exposure forming clayey soil highly susceptible to sliding. Includes coves (U-shaped, shallow valleys) containing thick layers of clayey soil that are very susceptible to sliding where excavation breaks continuity of slope and where overloaded by artificial fill.

AREAS LEAST PRONE TO LANDSLIDES

Map areas in which no patterns or symbols are shown; primarily valley floors, ridge tops and broad benches; modification by excavation and fill may lead to local landslides.

The first six digits of the open file number designate the specific 1:250,000 scale map sheet of which this quadrangle is a part. The last two digits designate the position of the quadrangle in a subdivision of the 1:250,000 scale map based on rows and tiers shown in the diagram to the right. The location of this quadrangle is shown by the black square.

MAN-MADE FEATURES

Strip mines (combination of letter symbols indicates complex formed of more than one type of strip mine)

- sh — bench with high wall
- sf — furrowed with high wall
- sd — multiple furrows and multiple benches
- ss — hilltop removed
- srg — reclaimed by grading
- sru — reclaimed by secondary use
- sh/r — regraded in part, high wall remains

Coal refuse banks

- r — identified on aerial photographs; not classified in field check
- rb — not burnt nor on fire
- rbb — burnt
- rbd — burning
- rbs — sludge

Quarries

- q — quarry site
- qub — spoil bank, quarry waste

Gravel pits

- g — site of gravel pit

Slides in man-made features

- af — earth flow in fill
- a/s — earth flow in strip castings
- a/r — earth flow in coal refuse

JOHNSON CITY 1° by 2° SHEET

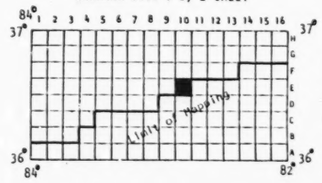

UNITED STATES
DEPARTMENT OF THE INTERIOR
GEOLOGICAL SURVEY

STATE OF KENTUCKY
AGRICULTURAL AND INDUSTRIAL DEVELOPMENT BOARD

FRAKES QUADRANGLE
KENTUCKY
7.5 MINUTE SERIES (TOPOGRAPHIC)

Mapped, edited, and published by the Geological Survey

Control by USC&GS and TVA

Topography from aerial photographs by multiplex methods
Aerial photographs taken 1951. Field check 1952

Polyconic projection. 1927 North American datum
10 000 foot grid based on Kentucky coordinate system, south zone
1000 meter Universal Transverse Mercator grid ticks

SCALE 1:24 000

CONTOUR INTERVAL 20 FEET
DATUM IS MEAN SEA LEVEL

ROAD CLASSIFICATION

Heavy duty ——— Light duty
Medium duty – – – Unimproved dirt
U.S. Route State Route

UTM GRID AND 1952 MAGNETIC NORTH DECLINATION AT CENTER OF SHEET

QUADRANGLE LOCATION

FRAKES, KY.
NW 4 PONTE 15' QUADRANGLE
N 36°45'/W 83°00'/7.5'

1952

LANDSLIDES AND RELATED FEATURES

OF THE FRAKES, KY. QUADRANGLE

by
William F. Outerbridge

1982

U.S. Geological Survey

OPEN FILE MAP 82-0422 (F-1)

field check 1980-1981

This report is preliminary and has not been reviewed for conformity with U.S. Geological Survey editorial standards.

Data on landslides and strip mines in part from Newell, W.L., 1975, Geologic Map of the Frakes quadrangle and part of the Eagan quadrangle, southeastern Kentucky: U.S. Geological Survey Geologic Quadrangle Map GQ-1249, scale 1:24000.

ACTIVE OR RECENTLY ACTIVE LANDSLIDE

NOTE

Information shown is intended as a general guide to ground conditions as of the date of field check. Additional landslides and rockfalls should be anticipated in all map units. The map unit depicts the dominant condition in the area delineated and variations in slope stability may occur at any point in the unit. This map is suitable for general planning purposes and as a supplement to more detailed studies for site selection. The map cannot be used as a substitute for detailed geologic and engineering investigations to establish design and construction criteria of specific sites. Some symbols may not appear on this map because the description is applicable to a series of maps.

MAN-MADE FEATURES

Strip mines (combination of letter symbols indicates complex formed of more than one

LANDSLIDES AND RELATED FEATURES

OF THE FRAKES, KY. QUADRANGLE

by

William F. Outerbridge

1982

U.S. Geological Survey

OPEN FILE MAP 82-0422 (F-1)

field check 1980-1981

This report is preliminary and has not been reviewed for conformity with U.S. Geological Survey editorial standards.

Data on landslides and strip mines in part from Newell, W.L., 1975, Geologic Map of the Frakes quadrangle and part of the Eagan quadrangle, southeastern Kentucky: U.S. Geological Survey Geologic Quadrangle Map GQ-1249, scale 1:24000.

ACTIVE OR RECENTLY ACTIVE LANDSLIDE

Complex landslide composed of earthflow, debris slide, earth and rock slump. Identified from historical records, and from scars, debris and other field evidence. Ground extremely unstable; sliding accelerated by excavation, loading and changes in drainage conditions. May include areas with several active slides too small to be shown separately. Questioned where doubtful.

P

OLD LANDSLIDE

Area of extensive hummocky ground caused by earthflow and earth and rock slump. Lacks clear evidence of active sliding. Relatively stable in natural, undisturbed state, generally not affected by small structures properly sited in areas away from the edge of the toe; can be reactivated by extensive, rapid excavation, loading, and changes in ground water and surface water conditions. Area of old landslide probably includes recent ones not identified from field evidence or otherwise documented. Upslope boundary of landslide generally defined by modified scarp, but downslope (toe) may be gradational and not well defined. Questioned where doubtful.

V

COLLUVIAL SLOPE

Valley wall along major streams with slope as steep as 40° (85%); stony, clayey silt soil up to 50 ft. (15 m) thick; commonly buttressed by a terrace or bench at the toe of the slope; very susceptible to sliding by cutting of toe area, removal of terrace or bench, and overloading; slide commonly activated without apparent cause.

AREAS SUSCEPTIBLE TO DEBRIS FLOWS AND DEBRIS AVALANCHES

Primarily shallow, narrow ravines and chutes with accumulation of stony colluvium generally 10 ft. (3 m) or less in thickness; susceptible to rapid movement during intense rainfall. Most ravines and chutes designated show evidence of former debris flows and avalanches. Symbol designates historical debris flow or debris avalanche.

AREAS SUSCEPTIBLE TO ROCKFALL

Steep, locally vertical, natural and man-made slopes and cliffs, 15 ft. (4.5 m) or more high; formed dominantly of sandstone, limestone, sandy shale, mudstone and claystone. Interbedded mudstone, claystone and shale weather rapidly leaving sandstone and limestone rock faces unsupported.

SOIL AND ROCK SUSCEPTIBLE TO LANDSLIDING

Soil and rock similar to that involved in landslides elsewhere in map area; primarily areas underlain by claystone, mudstone and shale associated with other rock types. Rock weathers rapidly on exposure forming clayey soil highly susceptible to sliding. Includes coves (U-shaped, shallow valleys) containing thick layers of clayey soil that are very susceptible to sliding where excavation breaks continuity of slope and where overloaded by artificial fill.

AREAS LEAST PRONE TO LANDSLIDES

Map areas in which no patterns or symbols are shown; primarily valley floors, ridge tops and broad benches; modification by excavation and fill may lead to local landslides.

The first six digits of the open file number designate the specific 1:250,000 scale map sheet of which this quadrangle is a part. The last two digits designate the position of the quadrangle in a subdivision of the 1:250,000 scale map based on rows and tiers shown in the diagram to the right. The location of this quadrangle is shown by the black square.

NOTE

Information shown is intended as a general guide to ground conditions as of the date of field check. Additional landslides and rockfalls should be anticipated in all map units. The map unit depicts the dominant condition in the area delineated and variations in slope stability may occur at any point in the unit. This map is suitable for general planning purposes and as a supplement to more detailed studies for site selection. The map cannot be used as a substitute for detailed geologic and engineering investigations to establish design and construction criteria of specific sites. Some symbols may not appear on this map because the description is applicable to a series of maps.

MAN-MADE FEATURES

Strip mines (combination of letter symbols indicates complex formed of more than one type of strip mine)

- sh — bench with high wall
- sf — furrowed with high wall
- sd — multiple furrows and multiple benches
- ss — hilltop removed
- srg — reclaimed by grading
- sru — reclaimed by secondary use
- sh/r — regraded in part, high wall remains

Coal refuse banks

- r — identified on aerial photographs; not classified in field check
- rb — not burnt nor on fire
- rbb — burnt
- rbd — burning
- rbs — sludge

Quarries

- q — quarry site
- qub — spoil bank, quarry waste

Gravel pits

- g — site of gravel pit

Slides in man-made features

- af — earth flow in fill
- a/s — earth flow in strip castings
- a/r — earth flow in coal refuse

JOHNSON CITY 1° by 2° SHEET



UNITED STATES
DEPARTMENT OF THE INTERIOR
GEOLOGICAL SURVEY

STATE OF KENTUCKY
KENTUCKY GEOLOGICAL SURVEY
UNIVERSITY OF KENTUCKY

KAYJAY QUADRANGLE
KENTUCKY
7.5 MINUTE SERIES (TOPOGRAPHIC)

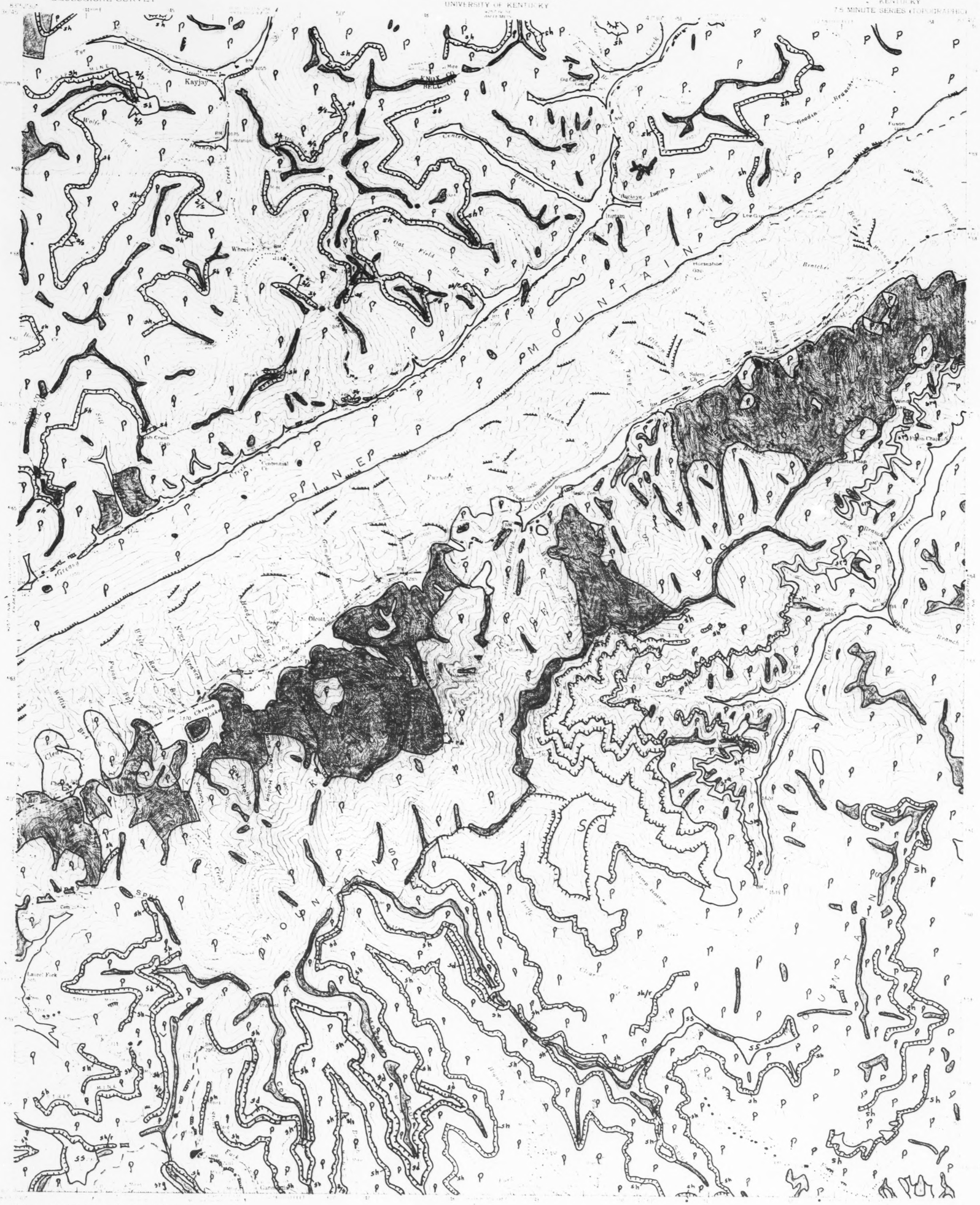

LANDSLIDES AND RELATED FEATURES

OF THE KAYJAY, KY. QUADRANGLE

by

William E. Outerbridge

1982

U.S. Geological Survey

OPEN FILE MAP 82-0422(F-2)

field check 1980-1981

This report is preliminary and has not been reviewed for conformity with U.S. Geological Survey editorial standards.

Data on landslides and strip mines in part from Rice, C.L. and Haughan, E.K., 1978, Geologic map of the Kay jay quadrangle and part of the

NOTE

Information shown is intended as a general guide to ground conditions as of the date of field check. Additional landslides and rockfalls should be anticipated in all map units. The map unit depicts the dominant condition in the area delineated and variations in slope stability may occur at any point in the unit. This map is suitable for general planning purposes and as a supplement to more detailed studies for site selection. The map cannot be used as a substitute for detailed geologic and engineering investigations to establish design and construction criteria of specific sites. Some symbols may not appear on this map because the description is applicable to a

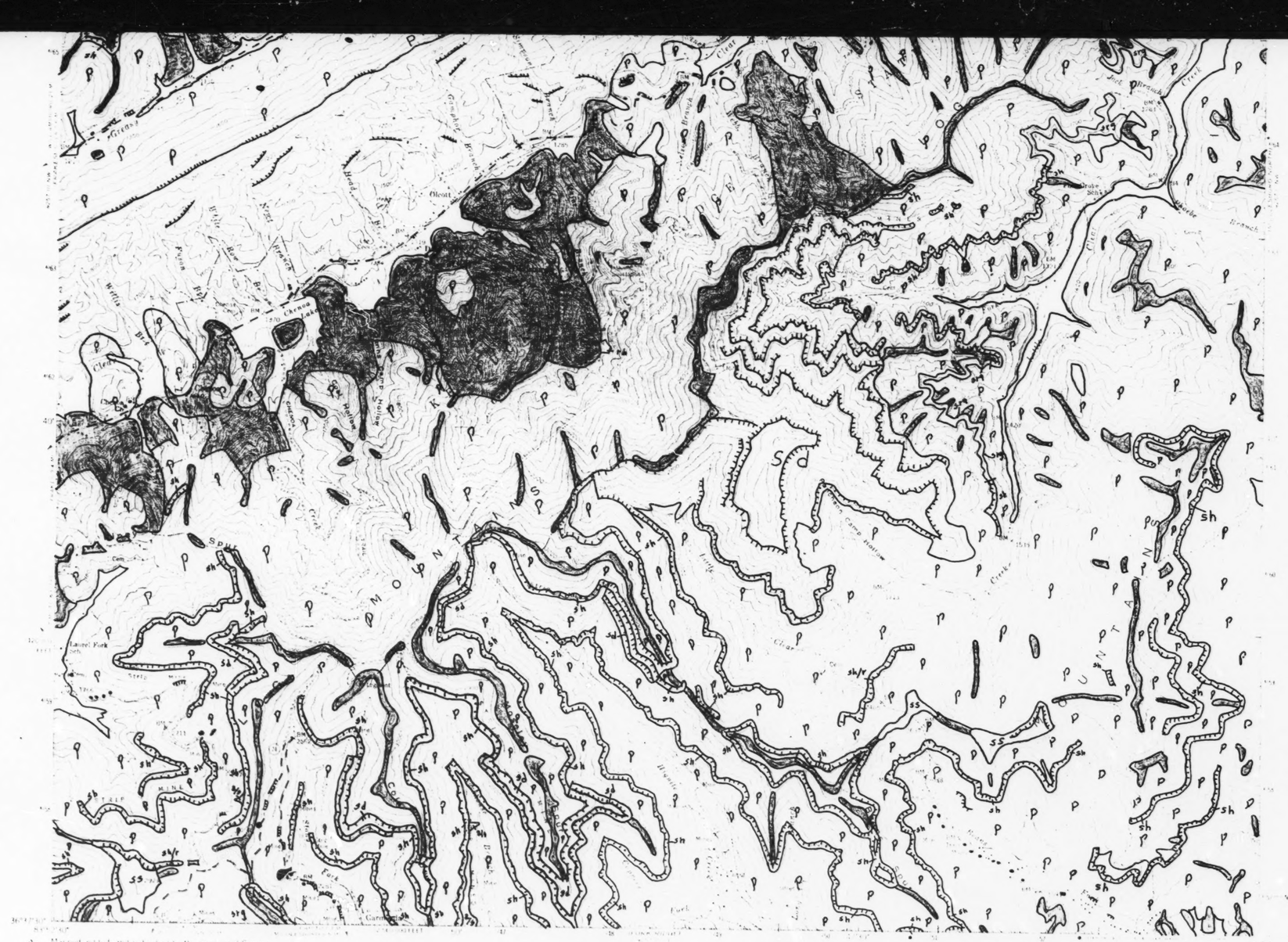

LANDSLIDES AND RELATED FEATURES

OF THE KAYJAY, KY. QUADRANGLE

by

William F. Outerbridge

1982

U.S. Geological Survey

OPEN FILE MAP 82-0422(F-2)

field check 1980-1981

This report is preliminary and has not been reviewed for conformity with U.S. Geological Survey editorial standards.

Data on landslides and strip mines in part from Rice, C.L. and Maughan, E.K., 1978, Geologic map of the Kay jay quadrangle and part of the Fork Ridge quadrangle, Bell and Knox Counties, Kentucky: U.S. Geological Survey Geologic Quadrangle Map GQ-1505, scale 1:24000.

ACTIVE OR RECENTLY ACTIVE LANDSLIDE
Complex landslide composed of earthflow, debris slide, earth and rock slump. Identified from historical records, and from scars, debris and other field evidence. Ground extremely unstable; sliding accelerated by excavation, loading and changes in drainage conditions. May include areas with several active slides too small to be shown separately. Questioned where doubtful.

P

OLD LANDSLIDE
Area of extensive hummocky ground caused by earthflow and earth and rock slump. Lacks clear evidence of active sliding. Relatively stable in natural, undisturbed state, generally not affected by small structures properly sited in areas away from the edge of the toe; can be reactivated by extensive, rapid excavation, loading, and changes in ground water and surface water conditions. Area of old landslide probably includes recent ones not identified from field evidence or otherwise documented. Upslope boundary of landslide generally defined by modified scarp, but downslope (toe) may be gradational and not well defined. Questioned where doubtful.

V

COLLUVIAL SLOPE
Valley wall along major streams with slope as steep as 40° (85%); stony, clayey silt soil up to 50 ft. (15 m) thick; commonly buttressed by a terrace or bench at the toe of the slope; very susceptible to sliding by cutting of toe area, removal of terrace or bench, and overloading; slide commonly activated without apparent cause.

AREAS SUSCEPTIBLE TO DEBRIS FLOWS AND DEBRIS AVALANCHES
Primarily shallow, narrow ravines and chutes with accumulation of stony colluvium generally 10 ft. (3 m) or less in thickness; susceptible to rapid movement during intense rainfall. Most ravines and chutes designated show evidence of former debris flows and avalanches. Symbol a designates historical debris flow or debris avalanche.

AREAS SUSCEPTIBLE TO ROCKFALL
Steep, locally vertical, natural and man-made slopes and cliffs, 15 ft. (4.5 m) or more high; formed dominantly of sandstone, limestone, sandy shale, mudstone and claystone. Interbedded mudstone, claystone and shale weather rapidly leaving sandstone and limestone rock faces unsupported.

SOIL AND ROCK SUSCEPTIBLE TO LANDSLIDING
Soil and rock similar to that involved in landslides elsewhere in map area; primarily areas underlain by claystone, mudstone and shale associated with other rock types. Rock weathers rapidly on exposure forming clayey soil highly susceptible to sliding. Includes coves (U-shaped, shallow valleys) containing thick layers of clayey soil that are very susceptible to sliding where excavation breaks continuity of slope and where overloaded by artificial fill.

AREAS LEAST PRONE TO LANDSLIDES
Map areas in which no patterns or symbols are shown; primarily valley floors, ridge tops and broad benches; modification by excavation and fill may lead to local landslides.

The first six digits of the open file number designate the specific 1:250,000 scale map sheet of which this quadrangle is a part. The last two digits designate the position of the quadrangle in a subdivision of the 1:250,000 scale map based on rows and tiers shown in the diagram to the right. The location of this quadrangle is shown by the black square.

NOTE
Information shown is intended as a general guide to ground conditions as of the date of field check. Additional landslides and rockfalls should be anticipated in all map units. The map unit depicts the dominant condition in the area delineated and variations in slope stability may occur at any point in the unit. This map is suitable for general planning purposes and as a supplement to more detailed studies for site selection. The map cannot be used as a substitute for detailed geologic and engineering investigations to establish design and construction criteria of specific sites. Some symbols may not appear on this map because the description is applicable to a series of maps.

MAN-MADE FEATURES

Strip mines (combination of letter symbols indicates complex formed of more than one type of strip mine)

- sh bench with high wall
- sf furrowed with high wall
- sd multiple furrows and multiple benches
- ss hilltop removed
- srg reclaimed by grading
- sru reclaimed by secondary use
- sh/r regraded in part, high wall remains

Coal refuse banks

- r identified on aerial photographs; not classified in field check
- rb not burnt nor on fire
- rbb burnt
- rbd burning
- rbs sludge

Quarries

- q quarry site
- qub spoil bank, quarry waste

Gravel pits

- g site of gravel pit

Slides in man-made features

- af earth flow in fill
- a/s earth flow in strip castings
- a/r earth flow in coal refuse

JOHNSON CITY 1° by 2° SHEET

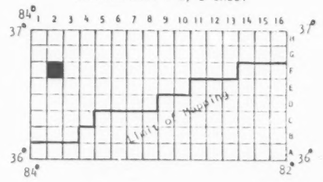

UNITED STATES
DEPARTMENT OF THE INTERIOR
GEOLOGICAL SURVEY

STATE OF KENTUCKY
KENTUCKY GEOLOGICAL SURVEY
UNIVERSITY OF KENTUCKY

MIDDLESBORO NORTH QUADRANGLE
KENTUCKY - BELL CO.
7.5 MINUTE SERIES (TOPOGRAPHIC)



Cannon Creek
Lake
Rocky Fork
STRIP MINES
Strip Mines
Low Ash Hollow
Fourmile
Yellow Creek
Mile Creek
Yellow Creek
MIDDLESBORO
Bypass
Industrial Waste Ponds
CUMBERLAND GAP NATIONAL HISTORICAL PARK
CUMBERLAND MOUNTAIN
KY VA STATE LINE
Hutch
Cem
Cem
Cem

UNITED STATES
DEPARTMENT OF THE INTERIOR
GEOLOGICAL SURVEY

STATE OF KENTUCKY
KENTUCKY GEOLOGICAL SURVEY
UNIVERSITY OF KENTUCKY

VARILLA QUADRANGLE
KENTUCKY-VIRGINIA
7.5 MINUTE SERIES (TOPOGRAPHIC)

Mapped, edited, and published by the Geological Survey
Control by USGS and NOS/NOAA
Topography by photogrammetric methods from aerial photographs taken 1961. Field checked 1964. Revised from aerial photographs taken 1973. Field checked 1974
Polyconic projection. 1927 North American datum
10,000-foot grid based on Kentucky coordinate system, south zone, and Virginia coordinate system, south zone
1000-meter Universal Transverse Mercator grid ticks

VARILLA, KY.-VA.

Landslides and related features interpreted from aerial photographs:

1:80,000 black and white 1976

Photointerpretation and field check 1980-1981

This report is preliminary and has not been reviewed for conformity with U.S. Geological Survey editorial standards.

Data on landslides and strip mines in part from Englund, K. J., Landis, E. R., and Smith, H. L., 1963, Geology of the Varilla Quadrangle, Kentucky - Virginia:

LANDSLIDES AND RELATED FEATURES

OF THE VARILLA, KY.-VA. QUADRANGLE

by
William F. Outerbridge

1982

U.S. Geological Survey

OPEN FILE MAP 82-0422(E-4)

NOTE

Information shown is intended as a general guide to ground conditions as of the date of field check. Additional landslides and rockfalls should be anticipated in all map units. The map unit depicts the dominant condition in the area delineated and variations in slope stability may occur at any point in the unit. This map is suitable for general planning purposes and as a supplement to more detailed studies for site selection. The map cannot be used as a substitute for detailed geologic and engineering investigations to establish design and construction criteria of specific sites. Some symbols may not appear on this map because the description is applicable to a series of maps.

Landslides and related features interpreted from aerial photographs:

1:80,000 black and white 1976

Photointerpretation and field check 1980-1981

This report is preliminary and has not been reviewed for conformity with U.S. Geological Survey editorial standards.

Data on landslides and strip mines in part from Englund, K. J., Landis, E. R., and Smith, H. L., 1963, geology of the Varilla Quadrangle, Kentucky - Virginia: U. S. Geological Survey Geologic Quadrangle Map GQ-190, scale 1:24,000.

LANDSLIDES AND RELATED FEATURES

OF THE VARILLA, KY.-VA. QUADRANGLE

by

William F. Outerbridge

1982

U.S. Geological Survey

OPEN FILE MAP 82-0422(F-4)

ACTIVE OR RECENTLY ACTIVE LANDSLIDE

Complex landslide composed of earthflow, debris slide, earth and rock slump. Identified from historical records, and from scars, debris and other field evidence. Ground extremely unstable; sliding accelerated by excavation, loading and changes in drainage conditions. May include areas with several active slides too small to be shown separately. Questioned where doubtful.

P — OLD LANDSLIDE

Area of extensive hummocky ground caused by earthflow and earth and rock slump. Lacks clear evidence of active sliding. Relatively stable in natural, undisturbed state, generally not affected by small structures properly sited in areas away from the edge of the toe; can be reactivated by extensive, rapid excavation, loading, and changes in ground water and surface water conditions. Area of old landslide probably includes recent ones not identified from field evidence or otherwise documented. Upslope boundary of landslide generally defined by modified scarp, but downslope (toe) may be gradational and not well defined. Questioned where doubtful.

V — COLLUVIAL SLOPE

Valley wall along major streams with slope as steep as 40° (85%); stony, clayey silt soil up to 50 ft. (15 m) thick; commonly buttressed by a terrace or bench at the toe of the slope; very susceptible to sliding by cutting of toe area, removal of terrace or bench, and overloading; slide commonly activated without apparent cause.

AREAS SUSCEPTIBLE TO DEBRIS FLOWS AND DEBRIS AVALANCHES

Primarily shallow, narrow ravines and chutes with accumulation of stony colluvium generally 10 ft. (3 m) or less in thickness; susceptible to rapid movement during intense rainfall. Most ravines and chutes designated show evidence of former debris flows and avalanches. Symbol ▲ designates historical debris flow or debris avalanche.

AREAS SUSCEPTIBLE TO ROCKFALL

Steep, locally vertical, natural and man-made slopes and cliffs, 15 ft. (4.5 m) or more high; formed dominantly of sandstone, limestone, sandy shale, mudstone and claystone. Interbedded mudstone, claystone and shale weather rapidly leaving sandstone and limestone rock faces unsupported.

SOIL AND ROCK SUSCEPTIBLE TO LANDSLIDING

Soil and rock similar to that involved in landslides elsewhere in map area; primarily areas underlain by claystone, mudstone and shale associated with other rock types. Rock weathers rapidly on exposure forming clayey soil highly susceptible to sliding. Includes coves (U-shaped, shallow valleys) containing thick layers of clayey soil that are very susceptible to sliding where excavation breaks continuity of slope and where overloaded by artificial fill.

AREAS LEAST PRONE TO LANDSLIDES

Map areas in which no patterns or symbols are shown; primarily valley floors, ridge tops and broad benches; modification by excavation and fill may lead to local landslides.

The first six digits of the open file number designate the specific 1:250,000 scale map sheet of which this quadrangle is a part. The last two digits designate the position of the quadrangle in a subdivision of the 1:250,000 scale map based on rows and tiers shown in the diagram to the right. The location of this quadrangle is shown by the black square.

NOTE

Information shown is intended as a general guide to ground conditions as of the date of field check. Additional landslides and rockfalls should be anticipated in all map units. The map unit depicts the dominant condition in the area delineated and variations in slope stability may occur at any point in the unit. This map is suitable for general planning purposes and as a supplement to more detailed studies for site selection. The map cannot be used as a substitute for detailed geologic and engineering investigations to establish design and construction criteria of specific sites. Some symbols may not appear on this map because the description is applicable to a series of maps.

MAN-MADE FEATURES

Strip mines (combination of letter symbols indicates complex formed of more than one type of strip mine)

- sh — bench with high wall
- sf — furrowed with high wall
- sd — multiple furrows and multiple benches
- ss — hilltop removed
- srg — reclaimed by grading
- sru — reclaimed by secondary use
- sh/r — regraded in part, high wall remains

Coal refuse banks

- r — identified on aerial photographs; not classified in field check
- rb — not burnt nor on fire
- rbb — burnt
- rbd — burning
- rbs — sludge

Quarries

- q — quarry site
- qub — spoil bank, quarry waste

Gravel pits

- g — site of gravel pit

Slides in man-made features

- af — earth flow in fill
- a/s — earth flow in strip castings
- a/r — earth flow in coal refuse

JOHNSON CITY 1° by 2° SHEET

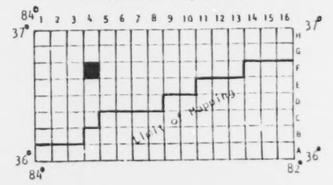

UNITED STATES
DEPARTMENT OF THE INTERIOR
GEOLOGICAL SURVEY

UNITED STATES
TENNESSEE VALLEY AUTHORITY
MAPPING SERVICES BRANCH

EWING QUADRANGLE
KENTUCKY-VIRGINIA
7.5 MINUTE SERIES (TOPOGRAPHIC) 161-NW

Mapped and edited by Tennessee Valley Authority
Published by the Geological Survey
Control by TVA and USC&GS
Topography by photogrammetric methods from aerial photographs by TVA
Aerial photographs taken 1946
Land classification compilation by TVA
Boundaries surveyed in cooperation with the States of Kentucky and Tennessee
Polyconic projection. 1927 North American datum
10,000-foot grid based on Kentucky coordinate system, south zone
1000-meter Universal Transverse Mercator grid ticks, zone 16
Fine dashed lines indicate selected fields and section lines
Land lines not surveyed

Heavy duty
Medium duty
Light duty
Unimproved dirt
State Route

EWING, KY.-VA.
1946

Landslides and related features interpreted from aerial photographs:
1:80,000 black and white 1976

Photointerpretation and field check 1980-1981

This report is preliminary and has not been reviewed for conformity with U.S. Geological Survey editorial standards.

Data on landslides and strip mines in part from Englund, K. J., Smith, H. L., Harris, L. D., and Stephens, J. G., 1961, Geology of the Ewing Quadrangle,

LANDSLIDES AND RELATED FEATURES

OF THE EWING, KY.-VA. QUADRANGLE

by
William F. Outerbridge

1982

U.S. Geological Survey

OPEN FILE MAP 82-0422(F-5)

NOTE

Information shown is intended as a general guide to ground conditions as of the date of field check. Additional landslides and rockfalls should be anticipated in all map units. The map unit depicts the dominant condition in the area delineated and variations in slope stability may occur at any point in the unit. This map is suitable for general planning purposes and as a supplement to more detailed studies for site selection. The map cannot be used as a substitute for detailed geologic and engineering investigations to establish design and construction criteria of specific sites. Some symbols may not appear on this map because the description is applicable to a series of maps.

Mapped and edited by Tennessee Valley Authority
Published by the Geological Survey

(Coleman Gap 161-SW)

EWING, KY.-VA.

1946

LANDSLIDES AND RELATED FEATURES

OF THE EWING, KY.-VA. QUADRANGLE

by
William F. Outerbridge

1982
U.S. Geological Survey
OPEN FILE MAP 82-0422(F-5)

Landslides and related features interpreted from aerial photographs:
1:80,000 black and white 1976

Photointerpretation and field check 1980-1981

This report is preliminary and has not been reviewed for conformity with U.S. Geological Survey editorial standards.

Data on landslides and strip mines in part from Englund, K. J., Smith, H. L., Harris, L. D., and Stephens, J. G., 1961, Geology of the Ewing Quadrangle, Kentucky and Virginia: U. S. Geological Survey Geologic Quadrangle Map GQ-172, scale 1:24,000.

ACTIVE OR RECENTLY ACTIVE LANDSLIDE
Complex landslide composed of earthflow, debris slide, earth and rock slump. Identified from historical records, and from scars, debris and other field evidence. Ground extremely unstable; sliding accelerated by excavation, loading and changes in drainage conditions. May include areas with several active slides too small to be shown separately. Questioned where doubtful.

P
OLD LANDSLIDE
Area of extensive hummocky ground caused by earthflow and earth and rock slump. Lacks clear evidence of active sliding. Relatively stable in natural, undisturbed state, generally not affected by small structures properly sited in areas away from the edge of the toe; can be reactivated by extensive, rapid excavation, loading, and changes in ground water and surface water conditions. Area of old landslide probably includes recent ones not identified from field evidence or otherwise documented. Upslope boundary of landslide generally defined by modified scarp, but downslope (toe) may be gradational and not well defined. Questioned where doubtful.

V
COLLUVIAL SLOPE
Valley wall along major streams with slope as steep as 40° (85%); stony, clayey silt soil up to 50 ft. (15 m) thick; commonly buttressed by a terrace or bench at the toe of the slope; very susceptible to sliding by cutting of toe area, removal of terrace or bench, and overloading; slide commonly activated without apparent cause.

AREAS SUSCEPTIBLE TO DEBRIS FLOWS AND DEBRIS AVALANCHES
Primarily shallow, narrow ravines and chutes with accumulation of stony colluvium generally 10 ft. (3 m) or less in thickness; susceptible to rapid movement during intense rainfall. Most ravines and chutes designated show evidence of former debris flows and avalanches. Symbol h designates historical debris flow or debris avalanche.

AREAS SUSCEPTIBLE TO ROCKFALL
Steep, locally vertical, natural and man-made slopes and cliffs, 15 ft. (4.5 m) or more high; formed dominantly of sandstone, limestone, sandy shale, mudstone and claystone. Interbedded mudstone, claystone and shale weather rapidly leaving sandstone and limestone rock faces unsupported.

SOIL AND ROCK SUSCEPTIBLE TO LANDSLIDING
Soil and rock similar to that involved in landslides elsewhere in map area; primarily areas underlain by claystone, mudstone and shale associated with other rock types. Rock weathers rapidly on exposure forming clayey soil highly susceptible to sliding. Includes coves (U-shaped, shallow valleys) containing thick layers of clayey soil that are very susceptible to sliding where excavation breaks continuity of slope and where overloaded by artificial fill.

AREAS LEAST PRONE TO LANDSLIDES
Map areas in which no patterns or symbols are shown; primarily valley floors, ridge tops and broad benches; modification by excavation and fill may lead to local landslides.

The first six digits of the open file number designate the specific 1:250,000 scale map sheet of which this quadrangle is a part. The last two digits designate the position of the quadrangle in a subdivision of the 1:250,000 scale map based on rows and tiers shown in the diagram to the right. The location of this quadrangle is shown by the black square.

NOTE
Information shown is intended as a general guide to ground conditions as of the date of field check. Additional landslides and rockfalls should be anticipated in all map units. The map unit depicts the dominant condition in the area delineated and variations in slope stability may occur at any point in the unit. This map is suitable for general planning purposes and as a supplement to more detailed studies for site selection. The map cannot be used as a substitute for detailed geologic and engineering investigations to establish design and construction criteria of specific sites. Some symbols may not appear on this map because the description is applicable to a series of maps.

MAN-MADE FEATURES
Strip mines (combination of letter symbols indicates complex formed of more than one type of strip mine)
- sh bench with high wall
- sf furrowed with high wall
- sd multiple furrows and multiple benches
- ss hilltop removed
- srg reclaimed by grading
- sru reclaimed by secondary use
- sh/r regraded in part, high wall remains

Coal refuse banks
- r identified on aerial photographs; not classified in field check
- rb not burnt nor on fire
- rbb burnt
- rbd burning
- rbs sludge

Quarries
- q quarry site
- qub spoil bank, quarry waste

Gravel pits
- g site of gravel pit

Slides in man-made features
- af earth flow in fill
- a/s earth flow in strip castings
- a/r earth flow in coal refuse

JOHNSON CITY 1° by 2° SHEET

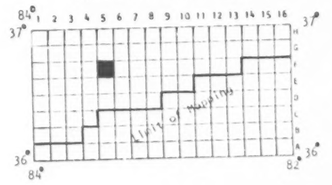

UNITED STATES
DEPARTMENT OF THE INTERIOR
GEOLOGICAL SURVEY

UNITED STATES
TENNESSEE VALLEY AUTHORITY
MAPPING SERVICES BRANCH

ROSE HILL QUADRANGLE
VIRGINIA-KENTUCKY
7.5 MINUTE SERIES (TOPOGRAPHIC) 861-NE

ROSE HILL, VA.-KY.

LANDSLIDES AND RELATED FEATURES

OF THE ROSE HILL, VA.-KY. QUADRANGLE

by

William F. Outerbridge

1982

U.S. Geological Survey

field check 1980-1981

This report is preliminary and has not been reviewed for conformity with U.S. Geological Survey editorial standards.

Data on landslides and strip mines in part from Maughan, E.K. and Tazelaar, F., 1973,

NOTE

Information shown is intended as a general guide to ground conditions as of the date of field check. Additional landslides and rockfalls should be anticipated in all map units. The map unit depicts the dominant condition in the area delineated and variations in slope stability may occur at any point in the unit. This map is suitable for general planning purposes and as a supplement to more detailed studies for site selection. The map cannot be used as a substitute for detailed geologic and engineering investigations to establish design and construction criteria of specific sites. Some symbols may not appear on this map because the description is applicable to a

ROSE HILL VA.-KY.

LANDSLIDES AND RELATED FEATURES

OF THE ROSE HILL, VA.-KY. QUADRANGLE

by

William F. Outerbridge

1982

U.S. Geological Survey

OPEN FILE MAP 82-0422 (F-6)

field check 1980-1981

This report is preliminary and has not been reviewed for conformity with U.S. Geological Survey editorial standards.

Data on landslides and strip mines in part from Maughan, E.K. and Tazelaar, F., 1973, Geologic Map of part of Rose Hill quadrangle, Harlan County, Kentucky: U.S. Geological Survey Geologic Quadrangle Map GQ-1121, scale 1:24000.

ACTIVE OR RECENTLY ACTIVE LANDSLIDE
Complex landslide composed of earthflow, debris slide, earth and rock slump. Identified from historical records, and from scars, debris and other field evidence. Ground extremely unstable; sliding accelerated by excavation, loading and changes in drainage conditions. May include areas with several active slides too small to be shown separately. Questioned where doubtful.

P
OLD LANDSLIDE
Area of extensive hummocky ground caused by earthflow and earth and rock slump. Lacks clear evidence of active sliding. Relatively stable in natural, undisturbed state, generally not affected by small structures properly sited in areas away from the edge of the toe; can be reactivated by extensive, rapid excavation, loading, and changes in ground water and surface water conditions. Area of old landslide probably includes recent ones not identified from field evidence or otherwise documented. Upslope boundary of landslide generally defined by modified scarp, but downslope (toe) may be gradational and not well defined. Questioned where doubtful.

V
COLLUVIAL SLOPE
Valley wall along major streams with slope as steep as 40° (85%); stony, clayey silt soil up to 50 ft. (15 m) thick; commonly buttressed by a terrace or bench at the toe of the slope; very susceptible to sliding by cutting of toe area, removal of terrace or bench, and overloading; slide commonly activated without apparent cause.

AREAS SUSCEPTIBLE TO DEBRIS FLOWS AND DEBRIS AVALANCHES
Primarily shallow, narrow ravines and chutes with accumulation of stony colluvium generally 10 ft. (3 m) or less in thickness; susceptible to rapid movement during intense rainfall. Most ravines and chutes designated show evidence of former debris flows and avalanches. Symbol h designates historical debris flow or debris avalanche.

AREAS SUSCEPTIBLE TO ROCKFALL
Steep, locally vertical, natural and man-made slopes and cliffs, 15 ft. (4.5 m) or more high; formed dominantly of sandstone, limestone, sandy shale, mudstone and claystone. Interbedded mudstone, claystone and shale weather rapidly leaving sandstone and limestone rock faces unsupported.

SOIL AND ROCK SUSCEPTIBLE TO LANDSLIDING
Soil and rock similar to that involved in landslides elsewhere in map area; primarily areas underlain by claystone, mudstone and shale associated with other rock types. Rock weathers rapidly on exposure forming clayey soil highly susceptible to sliding. Includes coves (U-shaped, shallow valleys) containing thick layers of clayey soil that are very susceptible to sliding where excavation breaks continuity of slope and where overloaded by artificial fill.

AREAS LEAST PRONE TO LANDSLIDES
Map areas in which no patterns or symbols are shown; primarily valley floors, ridge tops and broad benches; modification by excavation and fill may lead to local landslides.

The first six digits of the open file number designate the specific 1:250,000 scale map sheet of which this quadrangle is a part. The last two digits designate the position of the quadrangle in a subdivision of the 1:250,000 scale map based on rows and tiers shown in the diagram to the right. The location of this quadrangle is shown by the black square.

NOTE
Information shown is intended as a general guide to ground conditions as of the date of field check. Additional landslides and rockfalls should be anticipated in all map units. The map unit depicts the dominant condition in the area delineated and variations in slope stability may occur at any point in the unit. This map is suitable for general planning purposes and as a supplement to more detailed studies for site selection. The map cannot be used as a substitute for detailed geologic and engineering investigations to establish design and construction criteria of specific sites. Some symbols may not appear on this map because the description is applicable to a series of maps.

MAN-MADE FEATURES

Strip mines (combination of letter symbols indicates complex formed of more than one type of strip mine)
- sh — bench with high wall
- st — furrowed with high wall
- sd — multiple furrows and multiple benches
- ss — hilltop removed
- srg — reclaimed by grading
- sru — reclaimed by secondary use
- sh/r — regraded in part, high wall remains

Coal refuse banks
- r — identified on aerial photographs; not classified in field check
- rb — not burnt nor on fire
- rbb — burnt
- rbd — burning
- rbs — sludge

Quarries
- q — quarry site
- qub — spoil bank, quarry waste

Gravel pits
- g — site of gravel pit

Slides in man-made features
- af — earth flow in fill
- a/s — earth flow in strip castings
- a/r — earth flow in coal refuse

JOHNSON CITY 1° by 2° SHEET

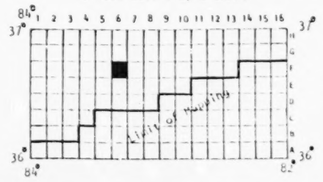

UNITED STATES
DEPARTMENT OF THE INTERIOR
GEOLOGICAL SURVEY

UNITED STATES
TENNESSEE VALLEY AUTHORITY
MAPS AND SURVEYS BRANCH

VIRGINIA-KENTUCKY
HUBBARD SPRINGS QUADRANGLE
7.5 MINUTE SERIES (TOPOGRAPHIC)

HUBBARD SPRINGS, VA. - KY.

LANDSLIDES AND RELATED FEATURES

OF THE HUBBARD SPRINGS, VA.-KY. QUADRANGLE

by
William F. Outerbridge

1982

U.S. Geological Survey

OPEN FILE MAP 82-0422(F-7)

field check 1980-1981

This report is preliminary and has not been reviewed for conformity with U.S. Geological Survey editorial standards.

Data on landslides and strip mines in part from Tazelaar, F. and Newell, W.L., 1974, Geologic map of the Evarts quadrangle and part of the Hubbard Springs quadrangle, Southeastern Kentucky and Virginia: U.S. Geological Survey Geologic

NOTE

Information shown is intended as a general guide to ground conditions as of the date of field check. Additional landslides and rockfalls should be anticipated in all map units. The map unit depicts the dominant condition in the area delineated and variations in slope stability may occur at any point in the unit. This map is suitable for general planning purposes and as a supplement to more detailed studies for site selection. The map cannot be used as a substitute for detailed geologic and engineering investigations to establish design and construction criteria of specific sites. Some symbols may not appear on this map because the description is applicable to a series of maps.

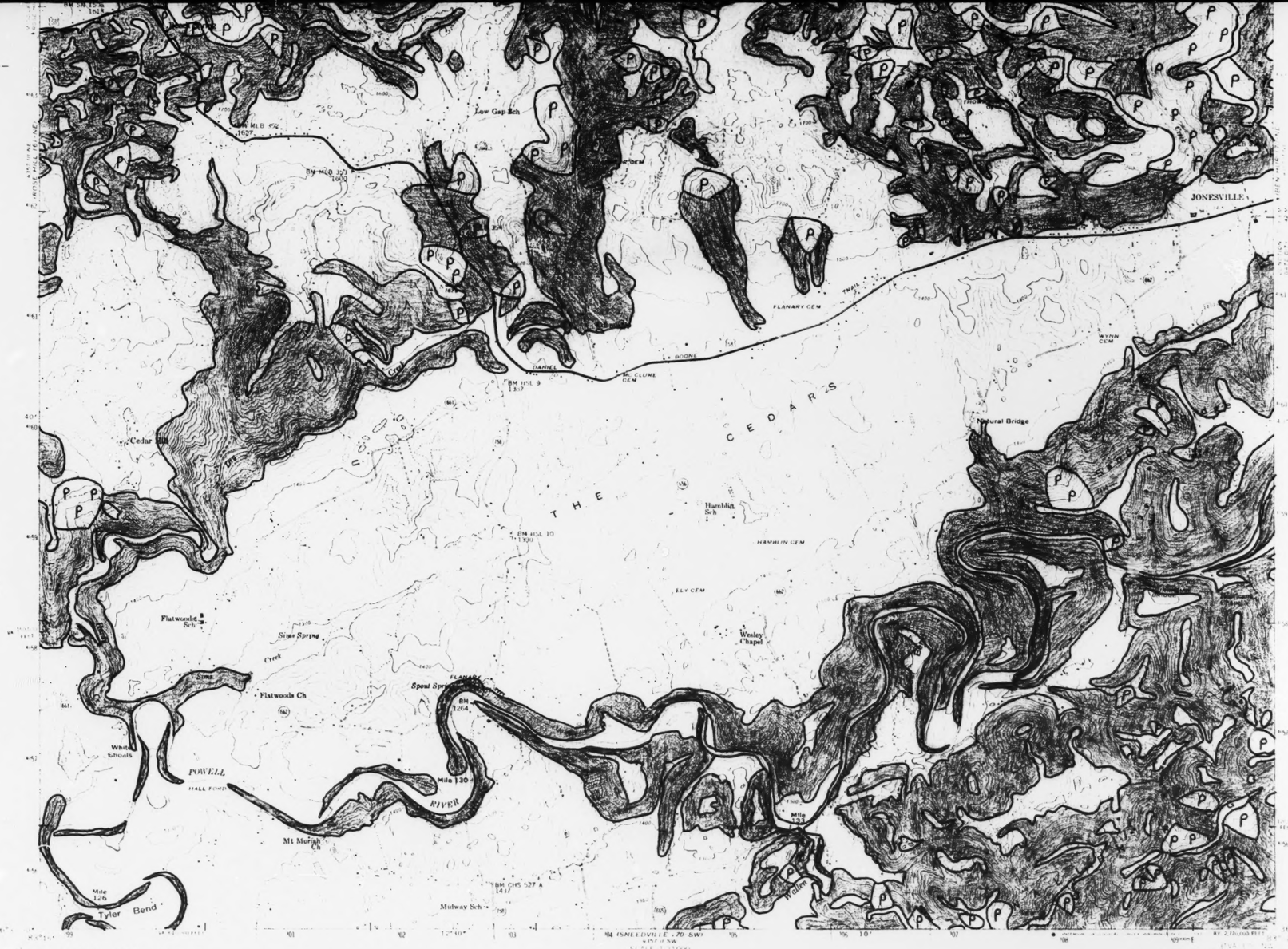

HUBBARD SPRINGS, VA.-KY.

LANDSLIDES AND RELATED FEATURES

OF THE HUBBARD SPRINGS, VA.-KY. QUADRANGLE

by

William F. Outerbridge

1982

U.S. Geological Survey

OPEN FILE MAP 82-0422(F-7)

field check 1980-1981

This report is preliminary and has not been reviewed for conformity with U.S. Geological Survey editorial standards.

Data on landslades and strip mines in part from Tazelaar, F. and Newell, W.L., 1974, Geologic map of the Evarts quadrangle and part of the Hubbard Springs quadrangle, Southeastern Kentucky and Virginia: U.S. Geological Survey Geologic Quadrangle Map GQ-914, scale 1:24000.

ACTIVE OR RECENTLY ACTIVE LANDSLIDE
Complex landslide composed of earthflow, debris slide, earth and rock slump. Identified from historical records, and from scars, debris and other field evidence. Ground extremely unstable; sliding accelerated by excavation, loading and changes in drainage conditions. May include areas with several active slides too small to be shown separately. Questioned where doubtful.

P — OLD LANDSLIDE
Area of extensive hummocky ground caused by earthflow and earth and rock slump. Lacks clear evidence of active sliding. Relatively stable in natural, undisturbed state, generally not affected by small structures properly sited in areas away from the edge of the toe; can be reactivated by extensive, rapid excavation, loading, and changes in ground water and surface water conditions. Area of old landslide probably includes recent ones not identified from field evidence or otherwise documented. Upslope boundary of landslide generally defined by modified scarp, but downslope (toe) may be gradational and not well defined. Questioned where doubtful.

V — COLLUVIAL SLOPE
Valley wall along major streams with slope as steep as 40° (85%); stony, clayey silt soil up to 50 ft. (15 m) thick; commonly buttressed by a terrace or bench at the toe of the slope; very susceptible to sliding by cutting of toe area, removal of terrace or bench, and overloading; slide commonly activated without apparent cause.

AREAS SUSCEPTIBLE TO DEBRIS FLOWS AND DEBRIS AVALANCHES
Primarily shallow, narrow ravines and chutes with accumulation of stony colluvium generally 10 ft. (3 m) or less in thickness; susceptible to rapid movement during intense rainfall. Most ravines and chutes designated show evidence of former debris flows and avalanches. Symbol a designates historical debris flow or debris avalanche.

AREAS SUSCEPTIBLE TO ROCKFALL
Steep, locally vertical, natural and man-made slopes and cliffs, 15 ft. (4.5 m) or more high; formed dominantly of sandstone, limestone, sandy shale, mudstone and claystone. Interbedded mudstone, claystone and shale weather rapidly leaving sandstone and limestone rock faces unsupported.

SOIL AND ROCK SUSCEPTIBLE TO LANDSLIDING
Soil and rock similar to that involved in landslides elsewhere in map area; primarily areas underlain by claystone, mudstone and shale associated with other rock types. Rock weathers rapidly on exposure forming clayey soil highly susceptible to sliding. Includes coves (U-shaped, shallow valleys) containing thick layers of clayey soil that are very susceptible to sliding where excavation breaks continuity of slope and where overloaded by artificial fill.

AREAS LEAST PRONE TO LANDSLIDES
Map areas in which no patterns or symbols are shown; primarily valley floors, ridge tops and broad benches; modification by excavation and fill may lead to local landslides.

The first six digits of the open file number designate the specific 1:250,000 scale map sheet of which this quadrangle is a part. The last two digits designate the position of the quadrangle in a subdivision of the 1:250,000 scale map based on rows and tiers shown in the diagram to the right. The location of this quadrangle is shown by the black square.

NOTE

Information shown is intended as a general guide to ground conditions as of the date of field check. Additional landslides and rockfalls should be anticipated in all map units. The map unit depicts the dominant condition in the area delineated and variations in slope stability may occur at any point in the unit. This map is suitable for general planning purposes and as a supplement to more detailed studies for site selection. The map cannot be used as a substitute for detailed geologic and engineering investigations to establish design and construction criteria of specific sites. Some symbols may not appear on this map because the description is applicable to a series of maps.

MAN-MADE FEATURES

Strip mines (combination of letter symbols indicates complex formed of more than one type of strip mine)

sh	bench with high wall
sf	furrowed with high wall
sd	multiple furrows and multiple benches
ss	hilltop removed
srg	reclaimed by grading
sru	reclaimed by secondary use
sh/r	regraded in part, high wall remains

Coal refuse banks

r	identified on aerial photographs; not classified in field check
rb	not burnt nor on fire
rbb	burnt
rbd	burning
rbs	sludge

Quarries

q	quarry site
qub	spoil bank, quarry waste

Gravel pits

g	site of gravel pit

Slides in man-made features

af	earth flow in fill
a/s	earth flow in strip castings
a/r	earth flow in coal refuse

JOHNSON CITY 1° by 2° SHEET

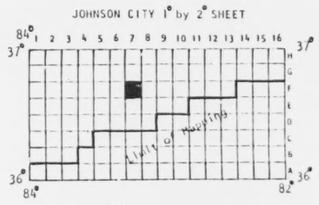

UNITED STATES
DEPARTMENT OF THE INTERIOR
GEOLOGICAL SURVEY

UNITED STATES
TENNESSEE VALLEY AUTHORITY
MAPS AND SURVEYS BRANCH

VIRGINIA
(LEE COUNTY)

BEN HUR QUADRANGLE

7.5 MINUTE SERIES (TOPOGRAPHIC)


Pennington Gap 169-SE
Stone Mountain
Powell Valley
Ridge
Pennington Gap Water Works
Bow Gap
Ben Hur
Gilbert Memorial Ch
Wampler Cem
Powell
Hickory Flats
Miller Chapel Ch
Mt Hope Ch
Hyden Cem
Potect Flwry Branch
Jonesville
Bowling Ch
Slagle Gap
Hunter Gap
Hunter Lookout Tower
Willee Ch
Blackwater
Fannin Cem
Osborne Cem
Ohandley Cem
Smith Cem
Yorkd
Ford
Stone Mountain
Ridge
Valley
Powell
Pennington Gap
Water Works
Stone Branch
Dorton Branch
Cove Creek
Loop Creek
Blackwater
Hickory Flats
Powell
Valley
Ridge
Stone Mountain
Pennington Gap
Water Works
Cove Creek
Loop Creek
Stone Branch
Dorton Branch

Mt Hope Ch
Snowville 10
1949
Grove Sch
York Ch
Bend View
Slagle Gap
JONESVILLE
Bowling Ch
Pond
Spring
Hunter Gap
Hunter
Hillee Ch
HUNTER LOOKOUT TOWER
Blackwater
Blackwater Ch
Blackwater
Blackwater
Trail
Trail
Trail

UNITED STATES
DEPARTMENT OF THE INTERIOR
GEOLOGICAL SURVEY

UNITED STATES
TENNESSEE VALLEY AUTHORITY
MAPS AND SURVEYS BRANCH

VIRGINIA
STICKLEYVILLE QUADRANGLE
179-NW
7.5 MINUTE SERIES (TOPOGRAPHIC)

Control by USC&GS, USGS, and TVA
Topography by USGS and TVA from aerial photographs by stereophotogrammetric methods
Field examination by Tennessee Valley Authority, 1946

Maps distributed by the Geological Survey

1000-meter Universal Transverse Mercator grid ticks,

SCALE 1:24 000

Contour interval 20 feet
NATIONAL GEODETIC VERTICAL DATUM OF 1929

UTM GRID AND 1978 MAGNETIC NORTH DECLINATION AT CENTER OF SHEET

Polyconic projection. 1927 North American datum
10,000-foot grid based on Virginia (South) rectangular coordinate system

ROADS USUALLY TRAVELED
OTHER SURFACE IMPROVEMENTS
U.S. ROUTE
STATE ROUTE

VIRGINIA
QUADRANGLE LOCATION

STICKLEYVILLE, VA.
179-NW
N3637.5—W8252.5/7.5
1946

field check 1980-1981

This report is preliminary and has not been reviewed for conformity with U.S. Geological Survey editorial standards.

LANDSLIDES AND RELATED FEATURES

OF THE STICKLEYVILLE, VA. QUADRANGLE

by
William F. Outerbridge

1982

U.S. Geological Survey

OPEN FILE MAP 82-0422 (F-9)

NOTE

Information shown is intended as a general guide to ground conditions as of the date of field check. Additional landslides and rockfalls should be anticipated in all map units. The map unit depicts the dominant condition in the area delineated and variations in slope stability may occur at any point in the unit. This map is suitable for general planning purposes and as a supplement to more detailed studies for site selection. The map cannot be used as a substitute for detailed geologic and engineering investigations to establish design and construction criteria of specific sites. Some symbols may not appear on this map because the description is applicable to a series of maps.

MAN-MADE FEATURES

Pleasant View Ch.
Bethel Church
Bethel Cemetery
Hickory Chapel
North
Creek
Fork
Run
Ridge
Branch
Hollow
Mountain
Plateau
Valley
Ridge
Valley
Ridge
Valley
Ridge

UNITED STATES
DEPARTMENT OF THE INTERIOR
GEOLOGICAL SURVEY

UNITED STATES
TENNESSEE VALLEY AUTHORITY
MAPPING SERVICES BRANCH

DUFFIELD QUADRANGLE
VIRGINIA
7.5 MINUTE SERIES (TOPOGRAPHIC) 179-NE

(Stickleyville 178-NW) (Jonesville Gap 179-NE) (Plum Grove 179-SE) (Clinchport 180-NW)

Mapped and edited by Tennessee Valley Authority
Published by the Geological Survey

SCALE 1:24000

CONTOUR INTERVAL 20 FEET
NATIONAL GEODETIC VERTICAL DATUM OF 1929

DUFFIELD, VA

1982

Landslides and related features interpreted from aerial photographs:
1:80,000 black and white 1976

Photointerpretation and field check 1980-1981

This report is preliminary and has not been reviewed for conformity with U.S. Geological Survey editorial standards.

LANDSLIDES AND RELATED FEATURES

OF THE DUFFIELD, VA. QUADRANGLE

by

William F. Outerbridge

1982

U.S. Geological Survey

OPEN FILE MAP 82-0422 (F-10)

NOTE

Information shown is intended as a general guide to ground conditions as of the date of field check. Additional landslides and rockfalls should be anticipated in all map units. The map unit depicts the dominant condition in the area delineated and variations in slope stability may occur at any point in the unit. This map is suitable for general planning purposes and as a supplement to more detailed studies for site selection. The map cannot be used as a substitute for detailed geologic and engineering investigations to establish design and construction criteria of specific sites. Some symbols may not appear on this map because the description is applicable to a series of maps.

MAN-MADE FEATURES

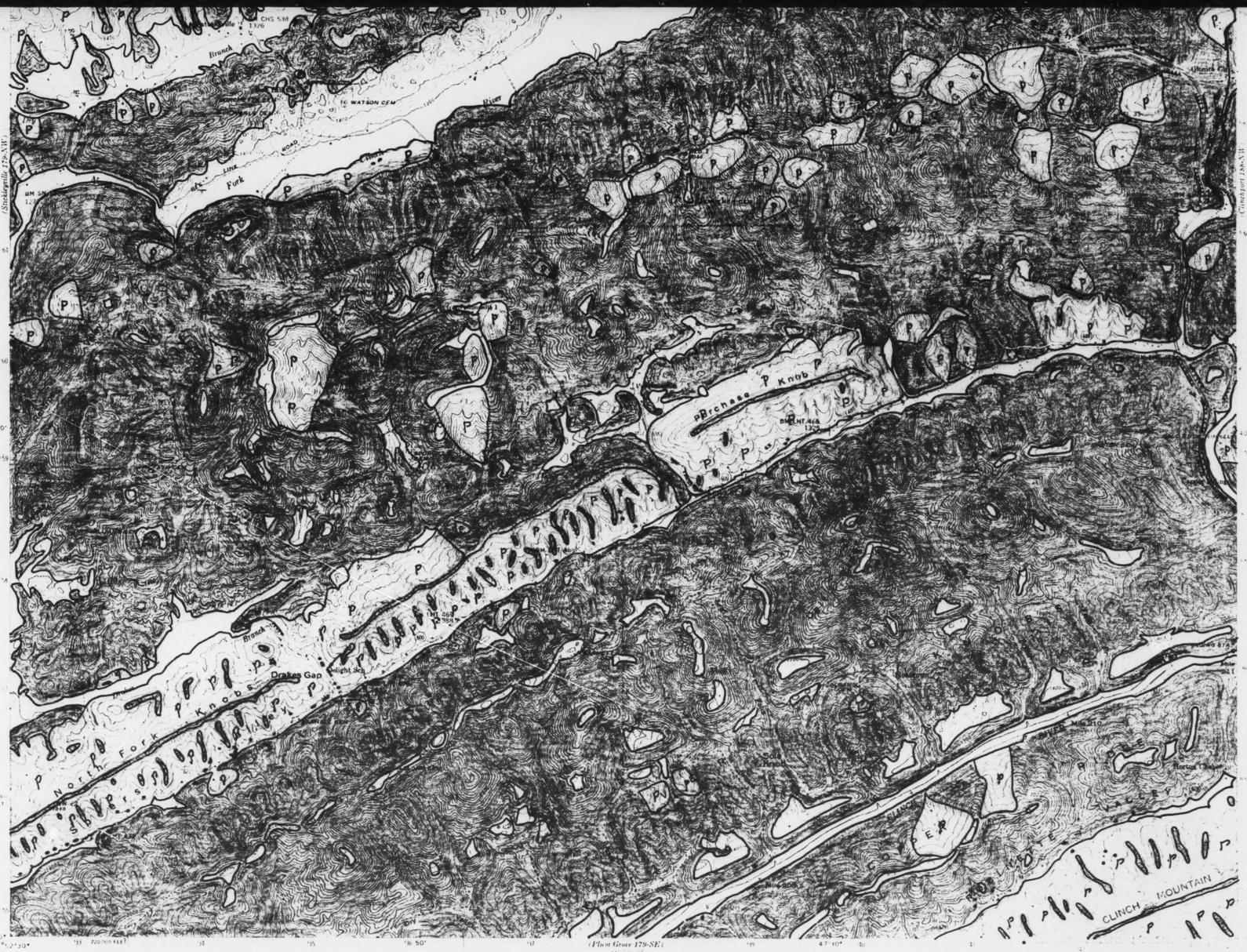

Mapped and edited by Tennessee Valley Authority

Published by the Geological Survey

SCALE 1:24000

CONTOUR INTERVAL 20 FEET

DUFFIELD, VA

1947

LANDSLIDES AND RELATED FEATURES

OF THE DUFFIELD, VA. QUADRANGLE

by

William F. Outerbridge

1982

U.S. Geological Survey

OPEN FILE MAP 82-0422 (F-10)

Landslides and related features interpreted from aerial photographs:

1:80,000 black and white 1976

Photointerpretation and field check 1980-1981

This report is preliminary and has not been reviewed for conformity with U.S. Geological Survey editorial standards.

NOTE

Information shown is intended as a general guide to ground conditions as of the date of field check. Additional landslides and rockfalls should be anticipated in all map units. The map unit depicts the dominant condition in the area delineated and variations in slope stability may occur at any point in the unit. This map is suitable for general planning purposes and as a supplement to more detailed studies for site selection. The map cannot be used as a substitute for detailed geologic and engineering investigations to establish design and construction criteria of specific sites. Some symbols may not appear on this map because the description is applicable to a series of maps.

ACTIVE OR RECENTLY ACTIVE LANDSLIDE

Complex landslide composed of earthflow, debris slide, earth and rock slump. Identified from historical records, and from scars, debris and other field evidence. Ground extremely unstable; sliding accelerated by excavation, loading and changes in drainage conditions. May include areas with several active slides too small to be shown separately. Questioned where doubtful.

P

OLD LANDSLIDE

Area of extensive hummocky ground caused by earthflow and earth and rock slump. Lacks clear evidence of active sliding. Relatively stable in natural, undisturbed state, generally not affected by small structures properly sited in areas away from the edge of the toe; can be reactivated by extensive, rapid excavation, loading, and changes in ground water and surface water conditions. Area of old landslide probably includes recent ones not identified from field evidence or otherwise documented. Upslope boundary of landslide generally defined by modified scarp, but downslope (toe) may be gradational and not well defined. Questioned where doubtful.

V

COLLUVIAL SLOPE

Valley wall along major streams with slope as steep as 40° (85%); stony, clayey silt soil up to 50 ft. (15 m) thick; commonly buttressed by a terrace or bench at the toe of the slope; very susceptible to sliding by cutting of toe area, removal of terrace or bench, and overloading; slide commonly activated without apparent cause.

AREAS SUSCEPTIBLE TO DEBRIS FLOWS AND DEBRIS AVALANCHES

Primarily shallow, narrow ravines and chutes with accumulation of stony colluvium generally 10 ft. (3 m) or less in thickness; susceptible to rapid movement during intense rainfall. Most ravines and chutes designated show evidence of former debris flows and avalanches. Symbol ↓ designates historical debris flow or debris avalanche.

AREAS SUSCEPTIBLE TO ROCKFALL

Steep, locally vertical, natural and man-made slopes and cliffs, 15 ft. (4.5 m) or more high; formed dominantly of sandstone, limestone, sandy shale, mudstone and claystone. Interbedded mudstone, claystone and shale weather rapidly leaving sandstone and limestone rock faces unsupported.

SOIL AND ROCK SUSCEPTIBLE TO LANDSLIDING

Soil and rock similar to that involved in landslides elsewhere in map area; primarily areas underlain by claystone, mudstone and shale associated with other rock types. Rock weathers rapidly on exposure forming clayey soil highly susceptible to sliding. Includes coves (U-shaped, shallow valleys) containing thick layers of clayey soil that are very susceptible to sliding where excavation breaks continuity of slope and where overloaded by artificial fill.

AREAS LEAST PRONE TO LANDSLIDES

Map areas in which no patterns or symbols are shown; primarily valley floors, ridge tops and broad benches; modification by excavation and fill may lead to local landslides.

The first six digits of the open file number designate the specific 1:250,000 scale map sheet of which this quadrangle is a part. The last two digits designate the position of the quadrangle in a subdivision of the 1:250,000 scale map based on rows and tiers shown in the diagram to the right. The location of this quadrangle is shown by the black square.

MAN-MADE FEATURES

Strip mines (combination of letter symbols indicates complex formed of more than one type of strip mine)

- sh bench with high wall
- sf furrowed with high wall
- sd multiple furrows and multiple benches
- ss hilltop removed
- srg reclaimed by grading
- sru reclaimed by secondary use
- sh/r regraded in part, high wall remains

Coal refuse banks

- r identified on aerial photographs; not classified in field check
- rb not burnt nor on fire
- rbb burnt
- rbd burning
- rbs sludge

Quarries

- q quarry site
- qub spoil bank, quarry waste

Gravel pits

- g site of gravel pit

Slides in man-made features

- af earth flow in fill
- a/s earth flow in strip castings
- a/r earth flow in coal refuse

JOHNSON CITY 1° by 2° SHEET



field check 1980-1981

This report is preliminary and has not been reviewed for conformity with U.S. Geological Survey editorial standards.

LANDSLIDES AND RELATED FEATURES

OF THE CLINCHPORT, VA. QUADRANGLE

by

William F. Outerbridge

1982

U.S. Geological Survey

OPEN FILE MAP 82-0422 (F-11)

NOTE

Information shown is intended as a general guide to ground conditions as of the date of field check. Additional landslides and rockfalls should be anticipated in all map units. The map unit depicts the dominant condition in the area delineated and variations in slope stability may occur at any point in the unit. This map is suitable for general planning purposes and as a supplement to more detailed studies for site selection. The map cannot be used as a substitute for detailed geologic and engineering investigations to establish design and construction criteria of specific sites. Some symbols may not appear on this map because the description is applicable to a series of maps.

LANDSLIDES AND RELATED FEATURES

OF THE CLINCHPORT, VA. QUADRANGLE

by

William F. Outerbridge

1982

U.S. Geological Survey

OPEN FILE MAP 82-0422 (F-11)

field check 1980-1981

This report is preliminary and has not been reviewed for conformity with U.S. Geological Survey editorial standards.

NOTE

Information shown is intended as a general guide to ground conditions as of the date of field check. Additional landslides and rockfalls should be anticipated in all map units. The map unit depicts the dominant condition in the area delineated and variations in slope stability may occur at any point in the unit. This map is suitable for general planning purposes and as a supplement to more detailed studies for site selection. The map cannot be used as a substitute for detailed geologic and engineering investigations to establish design and construction criteria of specific sites. Some symbols may not appear on this map because the description is applicable to a series of maps.

ACTIVE OR RECENTLY ACTIVE LANDSLIDE
Complex landslide composed of earthflow, debris slide, earth and rock slump. Identified from historical records, and from scars, debris and other field evidence. Ground extremely unstable; sliding accelerated by excavation, loading and changes in drainage conditions. May include areas with several active slides too small to be shown separately. Questioned where doubtful.

OLD LANDSLIDE
Area of extensive hummocky ground caused by earthflow and earth and rock slump. Lacks clear evidence of active sliding. Relatively stable in natural, undisturbed state, generally not affected by small structures properly sited in areas away from the edge of the toe; can be reactivated by extensive, rapid excavation, loading, and changes in ground water and surface water conditions. Area of old landslide probably includes recent ones not identified from field evidence or otherwise documented. Upslope boundary of landslide generally defined by modified scarp, but downslope (toe) may be gradational and not well defined. Questioned where doubtful.

COLLUVIAL SLOPE
Valley wall along major streams with slope as steep as 40° (85%); stony, clayey silt soil up to 50 ft. (15 m) thick; commonly buttressed by a terrace or bench at the toe of the slope; very susceptible to sliding by cutting of toe area, removal of terrace or bench, and overloading; slide commonly activated without apparent cause.

AREAS SUSCEPTIBLE TO DEBRIS FLOWS AND DEBRIS AVALANCHES
Primarily shallow, narrow ravines and chutes with accumulation of stony colluvium generally 10 ft. (3 m) or less in thickness; susceptible to rapid movement during intense rainfall. Most ravines and chutes designated show evidence of former debris flows and avalanches. Symbol designates historical debris flow or debris avalanche.

AREAS SUSCEPTIBLE TO ROCKFALL
Steep, locally vertical, natural and man-made slopes and cliffs, 15 ft. (4.5 m) or more high; formed dominantly of sandstone, limestone, sandy shale, mudstone and claystone. Interbedded mudstone, claystone and shale weather rapidly leaving sandstone and limestone rock faces unsupported.

SOIL AND ROCK SUSCEPTIBLE TO LANDSLIDING
Soil and rock similar to that involved in landslides elsewhere in map area; primarily areas underlain by claystone, mudstone and shale associated with other rock types. Rock weathers rapidly on exposure forming clayey soil highly susceptible to sliding. Includes coves (U-shaped, shallow valleys) containing thick layers of clayey soil that are very susceptible to sliding where excavation breaks continuity of slope and where overloaded by artificial fill.

AREAS LEAST PRONE TO LANDSLIDES
Map areas in which no patterns or symbols are shown; primarily valley floors, ridge tops and broad benches; modification by excavation and fill may lead to local landslides.

The first six digits of the open file number designate the specific 1:250,000 scale map sheet of which this quadrangle is a part. The last two digits designate the position of the quadrangle in a subdivision of the 1:250,000 scale map based on rows and tiers shown in the diagram to the right. The location of this quadrangle is shown by the black square.

MAN-MADE FEATURES

Strip mines (combination of letter symbols indicates complex formed of more than one type of strip mine)
- sh bench with high wall
- sf furrowed with high wall
- sd multiple furrows and multiple benches
- ss hilltop removed
- srg reclaimed by grading
- sru reclaimed by secondary use
- sh/r regraded in part, high wall remains

Coal refuse banks
- r identified on aerial photographs; not classified in field check
- rb not burnt nor on fire
- rbb burnt
- rbd burning
- rbs sludge

Quarries
- q quarry site
- qub spoil bank, quarry waste

Gravel pits
- g site of gravel pit

Slides in man-made features
- af earth flow in fill
- a/s earth flow in strip castings
- a/r earth flow in coal refuse

JOHNSON CITY 1° by 2° SHEET



Field check 1980-1981

This report is preliminary and has not been reviewed for conformity with U.S. Geological Survey editorial standards.

LANDSLIDES AND RELATED FEATURES

OF THE GATE CITY, VA. QUADRANGLE

by

William F. Outerbridge

1982

U.S. Geological Survey

OPEN FILE MAP 82-0422 (F-12)

NOTE

Information shown is intended as a general guide to ground conditions as of the date of field check. Additional landslides and rockfalls should be anticipated in all map units. The map unit depicts the dominant condition in the area delineated and variations in slope stability may occur at any point in the unit. This map is suitable for general planning purposes and as a supplement to more detailed studies for site selection. The map cannot be used as a substitute for detailed geologic and engineering investigations to establish design and construction criteria of specific sites. Some symbols may not appear on this map because the description is applicable to a series of maps.

Mapped and edited by Tennessee Valley Authority
Published by the Geological Survey

Control by NOS/NOAA, USGS and TVA

Topography by USGS by photogrammetric methods.
Map field checked by TVA, 1938

Polyconic projection. 1927 North American datum
10,000 foot grid based on Virginia (South)
rectangular coordinate system
1000 meter Universal Transverse Mercator Grid ticks,

UTM GRID AND 1985 MAGNETIC NORTH DECLINATION AT CENTER OF SHEET

Field check 1980-1981

This report is preliminary and has not been reviewed for conformity with U.S. Geological Survey editorial standards.

LANDSLIDES AND RELATED FEATURES

OF THE GATE CITY, VA. QUADRANGLE

by

William F. Outerbridge

1982

U.S. Geological Survey

OPEN FILE MAP 82-0422 (F-12)

ACTIVE OR RECENTLY ACTIVE LANDSLIDE
Complex landslide composed of earthflow, debris slide, earth and rock slump. Identified from historical records, and from scars, debris and other field evidence. Ground extremely unstable; sliding accelerated by excavation, loading and changes in drainage conditions. May include areas with several active slides too small to be shown separately. Questioned where doubtful.

OLD LANDSLIDE
Area of extensive hummocky ground caused by earthflow and earth and rock slump. Lacks clear evidence of active sliding. Relatively stable in natural, undisturbed state, generally not affected by small structures properly sited in areas away from the edge of the toe; can be reactivated by extensive, rapid excavation, loading, and changes in ground water and surface water conditions. Area of old landslide probably includes recent ones not identified from field evidence or otherwise documented. Upslope boundary of landslide generally defined by modified scarp, but downslope (toe) may be gradational and not well defined. Questioned where doubtful.

COLLUVIAL SLOPE
Valley wall along major streams with slope as steep as 40° (85%); stony, clayey silt soil up to 50 ft. (15 m) thick; commonly buttressed by a terrace or bench at the toe of the slope; very susceptible to sliding by cutting of toe area, removal of terrace or bench, and overloading; slide commonly activated without apparent cause.

AREAS SUSCEPTIBLE TO DEBRIS FLOWS AND DEBRIS AVALANCHES
Primarily shallow, narrow ravines and chutes with accumulation of stony colluvium generally 10 ft. (3 m) or less in thickness; susceptible to rapid movement during intense rainfall. Most ravines and chutes designated show evidence of former debris flows and avalanches. Symbol ↓ designates historical debris flow or debris avalanche.

AREAS SUSCEPTIBLE TO ROCKFALL
Steep, locally vertical, natural and man-made slopes and cliffs, 15 ft. (4.5 m) or more high; formed dominantly of sandstone, limestone, sandy shale, mudstone and claystone. Interbedded mudstone, claystone and shale weather rapidly leaving sandstone and limestone rock faces unsupported.

SOIL AND ROCK SUSCEPTIBLE TO LANDSLIDING
Soil and rock similar to that involved in landslides elsewhere in map area; primarily areas underlain by claystone, mudstone and shale associated with other rock types. Rock weathers rapidly on exposure forming clayey soil highly susceptible to sliding. Includes coves (U-shaped, shallow valleys) containing thick layers of clayey soil that are very susceptible to sliding where excavation breaks continuity of slope and where overloaded by artificial fill.

AREAS LEAST PRONE TO LANDSLIDES
Map areas in which no patterns or symbols are shown; primarily valley floors, ridge tops and broad benches; modification by excavation and fill may lead to local landslides.

The first six digits of the open file number designate the specific 1:250,000 scale map sheet of which this quadrangle is a part. The last two digits designate the position of the quadrangle in a subdivision of the 1:250,000 scale map based on rows and tiers shown in the diagram to the right. The location of this quadrangle is shown by the black square.

NOTE
Information shown is intended as a general guide to ground conditions as of the date of field check. Additional landslides and rockfalls should be anticipated in all map units. The map unit depicts the dominant condition in the area delineated and variations in slope stability may occur at any point in the unit. This map is suitable for general planning purposes and as a supplement to more detailed studies for site selection. The map cannot be used as a substitute for detailed geologic and engineering investigations to establish design and construction criteria of specific sites. Some symbols may not appear on this map because the description is applicable to a series of maps.

MAN-MADE FEATURES

Strip mines (combination of letter symbols indicates complex formed of more than one type of strip mine)
- sh bench with high wall
- sf furrowed with high wall
- sd multiple furrows and multiple benches
- ss hilltop removed
- srg reclaimed by grading
- sru reclaimed by secondary use
- sh/r regraded in part, high wall remains

Coal refuse banks
- r identified on aerial photographs; not classified in field check
- rb not burnt nor on fire
- rbb burnt
- rbd burning
- rbs sludge

Quarries
- q quarry site
- qub spoil bank, quarry waste

Gravel pits
- g site of gravel pit

Slides in man-made features
- af earth flow in fill
- a/s earth flow in strip castings
- a/r earth flow in coal refuse

JOHNSON CITY 1° by 2° SHEET



UNITED STATES
DEPARTMENT OF THE INTERIOR
GEOLOGICAL SURVEY

UNITED STATES
TENNESSEE VALLEY AUTHORITY
MAPS AND SURVEYS BRANCH

HILTON QUADRANGLE
VIRGINIA-SCOTT CO.
7.5 MINUTE SERIES (TOPOGRAPHIC) 197-NW

Mapped and edited by Tennessee Valley Authority
Published by the Geological Survey

Control by USC&GS, USGS, and TVA

Topography by USGS by photogrammetric methods
Map field checked by TVA, 1938

Projection (projection) 1927 North American datum
10,000-foot grid based on Virginia (South)
zone coordinate system
1000-meter Universal Transverse Mercator grid ticks

SCALE 1:24 000

CONTOUR INTERVAL 20 FEET
NATIONAL GEODETIC VERTICAL DATUM OF 1929

Heavy duty
Medium duty
Light duty

HILTON, VA.
N3637.5—W8215/7.5
1938

field check 1980-1981

This report is preliminary and has not been reviewed for conformity with U.S. Geological Survey editorial standards.

LANDSLIDES AND RELATED FEATURES

OF THE HILTON, VA. QUADRANGLE

by
William F. Outerbridge

1982
U.S. Geological Survey
OPEN FILE MAP 82-0422(F-13)

NOTE

Information shown is intended as a general guide to ground conditions as of the date of field check. Additional landslides and rockfalls should be anticipated in all map units. The map unit depicts the dominant condition in the area delineated and variations in slope stability may occur at any point in the unit. This map is suitable for general planning purposes and as a supplement to more detailed studies for site selection. The map cannot be used as a substitute for detailed geologic and engineering investigations to establish design and construction criteria of specific sites. Some symbols may not appear on this map because the description is applicable to a

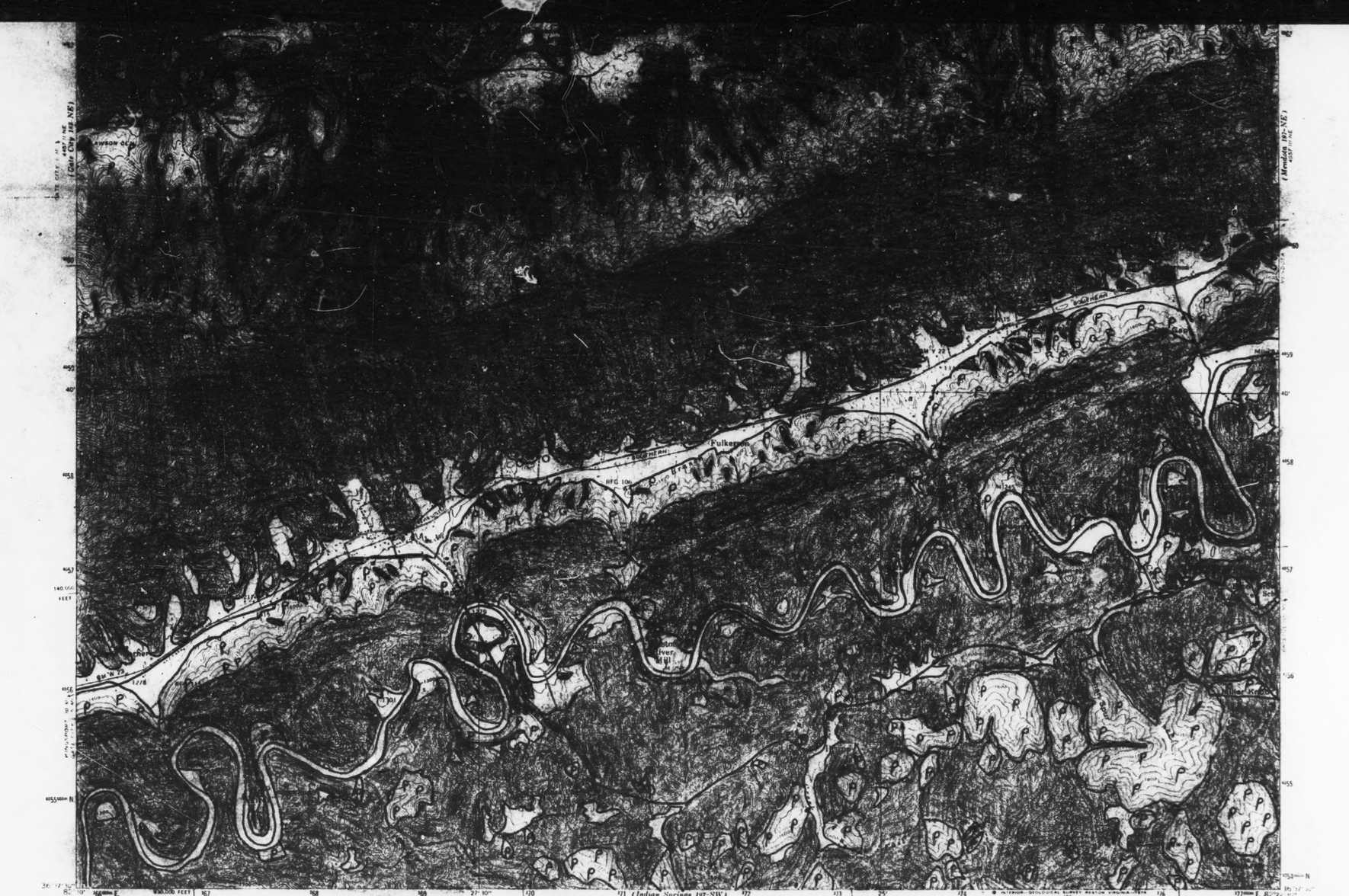

field check 1980-1981

This report is preliminary and has not been reviewed for conformity with U.S. Geological Survey editorial standards.

LANDSLIDES AND RELATED FEATURES

OF THE HILTON, VA. QUADRANGLE

by

William F. Outerbridge

1982

U.S. Geological Survey

OPEN FILE MAP 82-0422(F-13)

NOTE

Information shown is intended as a general guide to ground conditions as of the date of field check. Additional landslides and rockfalls should be anticipated in all map units. The map unit depicts the dominant condition in the area delineated and variations in slope stability may occur at any point in the unit. This map is suitable for general planning purposes and as a supplement to more detailed studies for site selection. The map cannot be used as a substitute for detailed geologic and engineering investigations to establish design and construction criteria of specific sites. Some symbols may not appear on this map because the description is applicable to a series of maps.

ACTIVE OR RECENTLY ACTIVE LANDSLIDE

Complex landslide composed of earthflow, debris slide, earth and rock slump. Identified from historical records, and from scars, debris and other field evidence. Ground extremely unstable; sliding accelerated by excavation, loading and changes in drainage conditions. May include areas with several active slides too small to be shown separately. Questioned where doubtful.

P

OLD LANDSLIDE

Area of extensive hummocky ground caused by earthflow and earth and rock slump. Lacks clear evidence of active sliding. Relatively stable in natural, undisturbed state, generally not affected by small structures properly sited in areas away from the edge of the toe; can be reactivated by extensive, rapid excavation, loading, and changes in ground water and surface water conditions. Area of old landslide probably includes recent ones not identified from field evidence or otherwise documented. Upslope boundary of landslide generally defined by modified scarp, but downslope (toe) may be gradational and not well defined. Questioned where doubtful.

V

COLLUVIAL SLOPE

Valley wall along major streams with slope as steep as 40° (85%); stony, clayey silt soil up to 50 ft. (15 m) thick; commonly buttressed by a terrace or bench at the toe of the slope; very susceptible to sliding by cutting of toe area, removal of terrace or bench, and overloading; slide commonly activated without apparent cause.

AREAS SUSCEPTIBLE TO DEBRIS FLOWS AND DEBRIS AVALANCHES

Primarily shallow, narrow ravines and chutes with accumulation of stony colluvium generally 10 ft. (3 m) or less in thickness; susceptible to rapid movement during intense rainfall. Most ravines and chutes designated show evidence of former debris flows and avalanches. Symbol D designates historical debris flow or debris avalanche.

AREAS SUSCEPTIBLE TO ROCKFALL

Steep, locally vertical, natural and man-made slopes and cliffs, 15 ft. (4.5 m) or more high; formed dominantly of sandstone, limestone, sandy shale, mudstone and claystone. Interbedded mudstone, claystone and shale weather rapidly leaving sandstone and limestone rock faces unsupported.

SOIL AND ROCK SUSCEPTIBLE TO LANDSLIDING

Soil and rock similar to that involved in landslides elsewhere in map area; primarily areas underlain by claystone, mudstone and shale associated with other rock types. Rock weathers rapidly on exposure forming clayey soil highly susceptible to sliding. Includes coves (U-shaped, shallow valleys) containing thick layers of clayey soil that are very susceptible to sliding where excavation breaks continuity of slope and where overloaded by artificial fill.

AREAS LEAST PRONE TO LANDSLIDES

Map areas in which no patterns or symbols are shown; primarily valley floors, ridge tops and broad benches; modification by excavation and fill may lead to local landslides.

The first six digits of the open file number designate the specific 1:250,000 scale map sheet of which this quadrangle is a part. The last two digits designate the position of the quadrangle in a subdivision of the 1:250,000 scale map based on rows and tiers shown in the diagram to the right. The location of this quadrangle is shown by the black square.

MAN-MADE FEATURES

Strip mines (combination of letter symbols indicates complex formed of more than one type of strip mine)

- sh bench with high wall
- sf furrowed with high wall
- sd multiple furrows and multiple benches
- ss hilltop removed
- srg reclaimed by grading
- sru reclaimed by secondary use
- sh/r regraded in part, high wall remains

Coal refuse banks

- r identified on aerial photographs; not classified in field check
- rb not burnt nor on fire
- rbb burnt
- rbd burning
- rbs sludge

Quarries

- q quarry site
- qub spoil bank, quarry waste

Gravel pits

- g site of gravel pit

Slides in man-made features

- af earth flow in fill
- a/s earth flow in strip castings
- a/r earth flow in coal refuse

JOHNSON CITY 1° by 2° SHEET

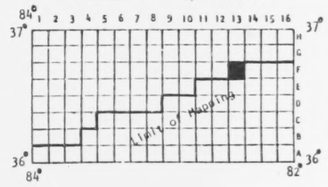

UNITED STATES
DEPARTMENT OF THE INTERIOR
GEOLOGICAL SURVEY

STATE OF KENTUCKY
KENTUCKY GEOLOGICAL SURVEY
UNIVERSITY OF KENTUCKY

BARBOURVILLE QUADRANGLE
KENTUCKY
7.5 MINUTE SERIES (TOPOGRAPHIC)

Mapped, edited, and published by the Geological Survey

Control by USGS and NOS/NOAA

Topography by photogrammetric methods from aerial photographs taken 1951. Field checked 1952. Revised from aerial photographs taken 1973. Field checked 1974.

Polyconic projection. 1927 North American datum
10 000-foot grid based on Kentucky coordinate system, South zone
1000-metre Universal Transverse Mercator grid ticks

BARBOURVILLE, KY.

1974

Field check 1980-1981

This report is preliminary and has not been reviewed for conformity with U.S. Geological Survey editorial standards.

LANDSLIDES AND RELATED FEATURES

OF THE BARBOURVILLE, KY. QUADRANGLE

by

William F. Outerbridge

1982

U.S. Geological Survey

OPEN FILE MAP 92-0422(G-1)

NOTE

Information shown is intended as a general guide to ground conditions as of the date of field check. Additional landslides and rockfalls should be anticipated in all map units. The map unit depicts the dominant condition in the area delineated and variations in slope stability may occur at any point in the unit. This map is suitable for general planning purposes and as a supplement to more detailed studies for site selection. The map cannot be used as a substitute for detailed geologic and engineering investigations to establish design and construction criteria of specific sites. Some symbols may not appear on this map because the description is applicable to a series of maps.

ACTIVE OR RECENTLY ACTIVE LANDSLIDE
Complex landslide composed of earthflow, debris slide, earth and rock slump. Identified from historical records, and from scars, debris and other field evidence. Ground extremely unstable; sliding accelerated by excavation, loading and changes in drainage conditions. May include areas with several active slides too small to be shown separately. Questioned where doubtful.

P — OLD LANDSLIDE
Area of extensive hummocky ground caused by earthflow and earth and rock slump. Lacks clear evidence of active sliding. Relatively stable in natural, undisturbed state, generally not affected by small structures properly sited in areas away from the edge of the toe; can be reactivated by extensive, rapid excavation, loading, and changes in ground water and surface water conditions. Area of old landslide probably includes recent ones not identified from field evidence or otherwise documented. Upslope boundary of landslide generally defined by modified scarp, but downslope (toe) may be gradational and not well defined. Questioned where doubtful.

V — COLLUVIAL SLOPE
Valley wall along major streams with slope as steep as 40° (85%); stony, clayey silt soil up to 50 ft. (15 m) thick; commonly buttressed by a terrace or bench at the toe of the slope; very susceptible to sliding by cutting of toe area, removal of terrace or bench, and overloading; slide commonly activated without apparent cause.

AREAS SUSCEPTIBLE TO DEBRIS FLOWS AND DEBRIS AVALANCHES
Primarily shallow, narrow ravines and chutes with accumulation of stony colluvium generally 10 ft. (3 m) or less in thickness; susceptible to rapid movement during intense rainfall. Most ravines and chutes designated show evidence of former debris flows and avalanches. Symbol designates historical debris flow or debris avalanche.

AREAS SUSCEPTIBLE TO ROCKFALL
Steep, locally vertical, natural and man-made slopes and cliffs, 15 ft. (4.5 m) or more high; formed dominantly of sandstone, limestone, sandy shale, mudstone and claystone. Interbedded mudstone, claystone and shale weather rapidly leaving sandstone and limestone rock faces unsupported.

SOIL AND ROCK SUSCEPTIBLE TO LANDSLIDING
Soil and rock similar to that involved in landslides elsewhere in map area; primarily areas underlain by claystone, mudstone and shale associated with other rock types. Rock weathers rapidly on exposure forming clayey soil highly susceptible to sliding. Includes coves (U-shaped, shallow valleys) containing thick layers of clayey soil that are very susceptible to sliding where excavation breaks continuity of slope and where overloaded by artificial fill.

AREAS LEAST PRONE TO LANDSLIDES
Map areas in which no patterns or symbols are shown; primarily valley floors, ridge tops and broad benches; modification by excavation and fill may lead to local landslides.

The first six digits of the open file number designate the specific 1:250,000 scale map sheet of which this quadrangle is a part. The last two digits designate the position of the quadrangle in a subdivision of the 1:250,000 scale map based on rows and tiers shown in the diagram to the right. The location of this quadrangle is shown by the black square.

MAN-MADE FEATURES

Strip mines (combination of letter symbols indicates complex formed of more than one type of strip mine)
- sh — bench with high wall
- sf — furrowed with high wall
- sd — multiple furrows and multiple benches
- ss — hilltop removed
- srg — reclaimed by grading
- sru — reclaimed by secondary use
- sh/r — regraded in part, high wall remains

Coal refuse banks
- r — identified on aerial photographs; not classified in field check
- rb — not burnt nor on fire
- rbb — burnt
- rbd — burning
- rbs — sludge

Quarries
- q — quarry site
- qub — spoil bank, quarry waste

Gravel pits
- g — site of gravel pit

Slides in man-made features
- af — earth flow in fill
- a/s — earth flow in strip castings
- a/r — earth flow in coal refuse

JOHNSON CITY 1° by 2° SHEET

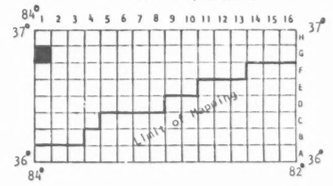

UNITED STATES
DEPARTMENT OF THE INTERIOR
GEOLOGICAL SURVEY

STATE OF KENTUCKY
KENTUCKY GEOLOGICAL SURVEY
UNIVERSITY OF KENTUCKY

ARTEMUS QUADRANGLE
KENTUCKY
7.5 MINUTE SERIES (TOPOGRAPHIC)
SE/4 BARBOURVILLE 15' QUADRANGLE

Mapped, edited, and published by the Geological Survey

Control by USGS and NOS/NOAA

Topography by photogrammetric methods from aerial photographs taken 1951. Field checked 1952. Revised from aerial photographs taken 1973. Field checked 1974

Polyconic projection. 1927 North American datum
10,000 foot grid based on Kentucky coordinate system, south zone
1000 metre Universal Transverse Mercator grid ticks.

SCALE 1:24 000

CONTOUR INTERVAL 20 FEET
NATIONAL GEODETIC VERTICAL DATUM OF 1929

UTM GRID AND 1974 MAGNETIC NORTH DECLINATION AT CENTER OF SHEET

KENTUCKY
QUADRANGLE LOCATION

ROAD CLASSIFICATION

Primary highway, hard surface — Light-duty road, hard or improved surface
Secondary highway, hard surface — Unimproved road
Interstate Route — U.S. Route — State Route

ARTEMUS, KY.
SE/4 BARBOURVILLE 15' QUADRANGLE
N3645—W8345/7.5
1974

Field check 1980-1981

This report is preliminary and has not been reviewed for conformity with U.S. Geological Survey editorial standards.

LANDSLIDES AND RELATED FEATURES

OF THE ARTEMUS, KY. QUADRANGLE

by
William F. Outerbridge

1982
U.S. Geological Survey
OPEN FILE MAP 82-0422 (G-2)

NOTE

Information shown is intended as a general guide to ground conditions as of the date of field check. Additional landslides and rockfalls should be anticipated in all map units. The map unit depicts the dominant condition in the area delineated and variations in slope stability may occur at any point in the unit. This map is suitable for general planning purposes and as a supplement to more detailed studies for site selection. The map cannot be used as a substitute for detailed geologic and engineering investigations to establish design and construction criteria of specific sites. Some symbols may not appear on this map because the description is applicable to a series of maps.

MAN-MADE FEATURES
Strip mines (combination of letter symbols

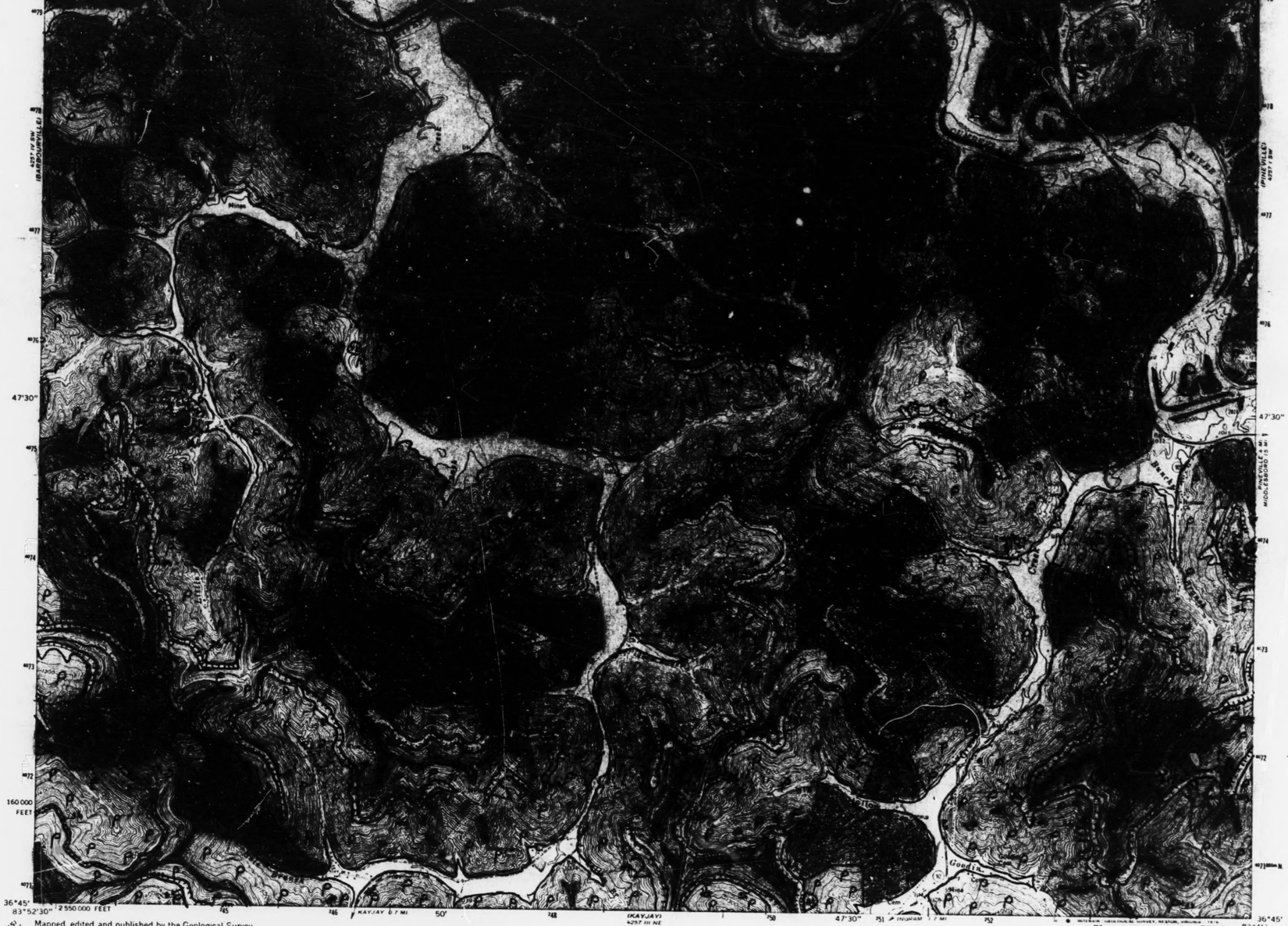

Mapped, edited, and published by the Geological Survey

Control by USGS and NOS/NOAA

Topography by photogrammetric methods from aerial photographs taken 1951. Field checked 1952. Revised from aerial photographs taken 1973. Field checked 1974

Polyconic projection. 1927 North American datum
10,000 foot grid based on Kentucky coordinate system, south zone
1000 metre Universal Transverse Mercator grid ticks.

SCALE 1:24 000

CONTOUR INTERVAL 20 FEET
NATIONAL GEODETIC VERTICAL DATUM OF 1929

UTM GRID AND 1974 MAGNETIC NORTH DECLINATION AT CENTER OF SHEET

KENTUCKY
QUADRANGLE LOCATION

ROAD CLASSIFICATION

Primary highway, hard surface — Light duty road, hard or improved surface
Secondary highway, hard surface — Unimproved road
Interstate Route — U.S. Route — State Route

ARTEMUS, KY.

SE/4 BARBOURVILLE 15' QUADRANGLE
N3645—W8345/7.5

1974

field check 1980-1981

This report is preliminary and has not been reviewed for conformity with U.S. Geological Survey editorial standards.

LANDSLIDES AND RELATED FEATURES

OF THE ARTEMUS, KY. QUADRANGLE

by

William F. Outerbridge

1982

U.S. Geological Survey

OPEN FILE MAP 82-0422 (G-2)

ACTIVE OR RECENTLY ACTIVE LANDSLIDE
Complex landslide composed of earthflow, debris slide, earth and rock slump. Identified from historical records, and from scars, debris and other field evidence. Ground extremely unstable; sliding accelerated by excavation, loading and changes in drainage conditions. May include areas with several active slides too small to be shown separately. Questioned where doubtful.

P — OLD LANDSLIDE
Area of extensive hummocky ground caused by earthflow and earth and rock slump. Lacks clear evidence of active sliding. Relatively stable in natural, undisturbed state, generally not affected by small structures properly sited in areas away from the edge of the toe; can be reactivated by extensive, rapid excavation, loading, and changes in ground water and surface water conditions. Area of old landslide probably includes recent ones not identified from field evidence or otherwise documented. Upslope boundary of landslide generally defined by modified scarp, but downslope (toe) may be gradational and not well defined. Questioned where doubtful.

V — COLLUVIAL SLOPE
Valley wall along major streams with slope as steep as 40° (85%); stony, clayey silt soil up to 50 ft. (15 m) thick; commonly buttressed by a terrace or bench at the toe of the slope; very susceptible to sliding by cutting of toe area, removal of terrace or bench, and overloading; slide commonly activated without apparent cause.

AREAS SUSCEPTIBLE TO DEBRIS FLOWS AND DEBRIS AVALANCHES
Primarily shallow, narrow ravines and chutes with accumulation of stony colluvium generally 10 ft. (3 m) or less in thickness; susceptible to rapid movement during intense rainfall. Most ravines and chutes designated show evidence of former debris flows and avalanches. Symbol d designates historical debris flow or debris avalanche.

AREAS SUSCEPTIBLE TO ROCKFALL
Steep, locally vertical, natural and man-made slopes and cliffs, 15 ft. (4.5 m) or more high; formed dominantly of sandstone, limestone, sandy shale, mudstone and claystone. Interbedded mudstone, claystone and shale weather rapidly leaving sandstone and limestone rock faces unsupported.

SOIL AND ROCK SUSCEPTIBLE TO LANDSLIDING
Soil and rock similar to that involved in landslides elsewhere in map area; primarily areas underlain by claystone, mudstone and shale associated with other rock types. Rock weathers rapidly on exposure forming clayey soil highly susceptible to sliding. Includes coves (U-shaped, shallow valleys) containing thick layers of clayey soil that are very susceptible to sliding where excavation breaks continuity of slope and where overloaded by artificial fill.

AREAS LEAST PRONE TO LANDSLIDES
Map areas in which no patterns or symbols are shown; primarily valley floors, ridge tops and broad benches; modification by excavation and fill may lead to local landslides.

The first six digits of the open file number designate the specific 1:250,000 scale map sheet of which this quadrangle is a part. The last two digits designate the position of the quadrangle in a subdivision of the 1:250,000 scale map based on rows and tiers shown in the diagram to the right. The location of this quadrangle is shown by the black square.

NOTE

Information shown is intended as a general guide to ground conditions as of the date of field check. Additional landslides and rockfalls should be anticipated in all map units. The map unit depicts the dominant condition in the area delineated and variations in slope stability may occur at any point in the unit. This map is suitable for general planning purposes and as a supplement to more detailed studies for site selection. The map cannot be used as a substitute for detailed geologic and engineering investigations to establish design and construction criteria of specific sites. Some symbols may not appear on this map because the description is applicable to a series of maps.

MAN-MADE FEATURES

Strip mines (combination of letter symbols indicates complex formed of more than one type of strip mine)
- sh — bench with high wall
- sf — furrowed with high wall
- sd — multiple furrows and multiple benches
- ss — hilltop removed
- srg — reclaimed by grading
- sru — reclaimed by secondary use
- sh/r — regraded in part, high wall remains

Coal refuse banks
- r — identified on aerial photographs; not classified in field check
- rb — not burnt nor on fire
- rbb — burnt
- rbd — burning
- rbs — sludge

Quarries
- q — quarry site
- qub — spoil bank, quarry waste

Gravel pits
- g — site of gravel pit

Slides in man-made features
- af — earth flow in fill
- a/s — earth flow in strip castings
- a/r — earth flow in coal refuse

JOHNSON CITY 1° by 2° SHEET

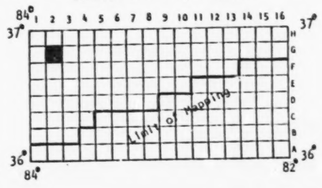

UNITED STATES
DEPARTMENT OF THE INTERIOR
GEOLOGICAL SURVEY

STATE OF KENTUCKY
KENTUCKY GEOLOGICAL SURVEY
UNIVERSITY OF KENTUCKY

PINEVILLE QUADRANGLE
KENTUCKY
7.5 MINUTE SERIES (TOPOGRAPHIC)
SW/4 PINEVILLE 15' QUADRANGLE

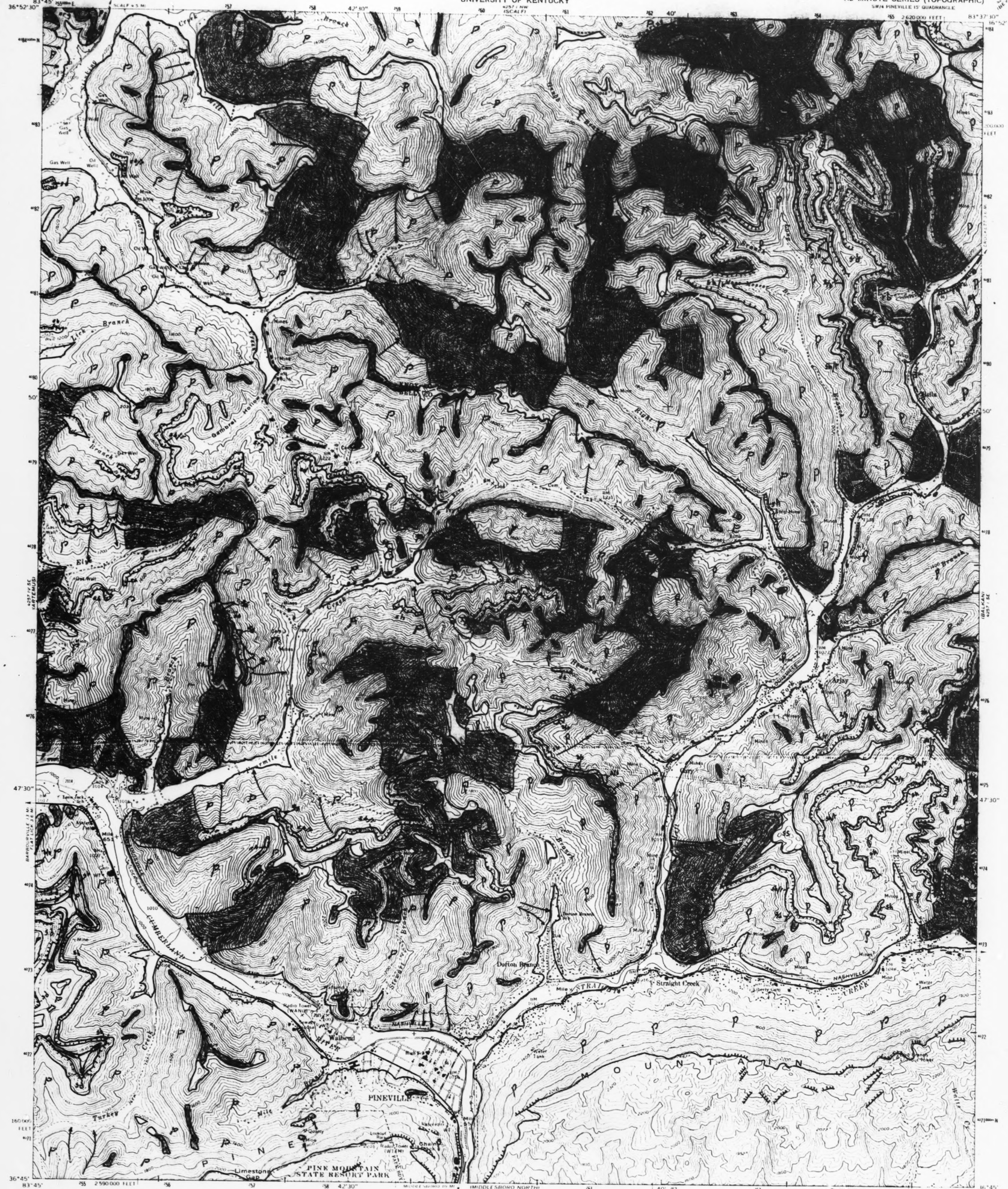

Mapped, edited, and published by the Geological Survey

Control by USGS and NOS/NOAA

Topography by photogrammetric methods from aerial photographs taken 1952. Field checked 1954. Revised from aerial photographs taken 1973. Field checked 1974.

Polyconic projection. 1927 North American datum.
10,000-foot grid based on Kentucky coordinate system, south zone
1000-metre Universal Transverse Mercator grid ticks.

CONTOUR INTERVAL 40 FEET
NATIONAL GEODETIC VERTICAL DATUM OF 1929

ROAD CLASSIFICATION

Primary highway, hard surface — Light duty road, hard or improved surface
Secondary highway, hard surface — Unimproved road
Interstate Route · U.S. Route · State Route

PINEVILLE, KY.
SW/4 PINEVILLE 15' QUADRANGLE
N3645—W8337.5/7.5

1974

Landslides and related features interpreted from aerial photographs:
1:80,000 black and white 1976

Photointerpretation and field check 1980-1981

This report is preliminary and has not been reviewed for conformity with U.S. Geological Survey editorial standards.

LANDSLIDES AND RELATED FEATURES

OF THE PINEVILLE, KY. QUADRANGLE

by

William F. Outerbridge

1982

U.S. Geological Survey

OPEN FILE MAP 82-0422(G-3)

NOTE

Information shown is intended as a general guide to ground conditions as of the date of field check. Additional landslides and rockfalls should be anticipated in all map units. The map unit depicts the dominant condition in the area delineated and variations in slope stability may occur at any point in the unit. This map is suitable for general planning purposes and as a supplement to more detailed studies for site selection. The map cannot be used as a substitute for detailed geologic and engineering investigations to establish design and construction criteria of specific sites. Some symbols may not appear on this map because the description is applicable to a series of maps.

PINEVILLE
Walbend
Straight Creek
Dolton Branch
PINE MOUNTAIN STATE RESORT PARK
Limestone Gap
Turkey Creek
Howard Branch
Arjay
Log Mtn.
Mile Creek
Straight Creek
Pine Mountain
Pine Mountain Trail
Kentucky Power Co.
Radio Tower (WANE)
Radio Tower (WLEM)
Lookout Rock
Shaler
Water Tank
Quarry
Mine
Mine Shaft
Mine Dump
Tipple
Gas Well
Oil Well
Cem.
Ch.
Sch.
Mtn.
Ridge
Creek
Branch
Fork
Trail
Road
Mile
Pine
Mountain
Trail
Pine
Mountain
Trail
Pine
Mountain
Trail

Landslides and related features interpreted from aerial photographs:
1:80,000 black and white 1976

Photointerpretation and field check 1980-1981

This report is preliminary and has not been reviewed for conformity with U.S. Geological Survey editorial standards.

Data on landslides and strip mines in part from Froelich, A. J., and Tazelaar, J. F., 1973, Geologic map of the Balkan quadrangle, Bell and Harlan Counties, Kentucky: U. S. Geological Survey Geologic Quadrangle Map GQ-1127, scale 1:24,000.

LANDSLIDES AND RELATED FEATURES

OF THE BALKAN, KY. QUADRANGLE

by

William F. Outerbridge

1982

U.S. Geological Survey

OPEN FILE MAP82-0422 (G-4)

NOTE

Information shown is intended as a general guide to ground conditions as of the date of field check. Additional landslides and rockfalls should be anticipated in all map units. The map unit depicts the dominant condition in the area delineated and variations in slope stability may occur at any point in the unit. This map is suitable for general planning purposes and as a supplement to more detailed studies for site selection. The map cannot be used as a substitute for detailed geologic and engineering investigations to establish design and construction criteria of specific sites. Some symbols may not appear on this map because the description is applicable to a series of maps.

MAN-MADE FEATURES

Strip mines (combination of letter symbols

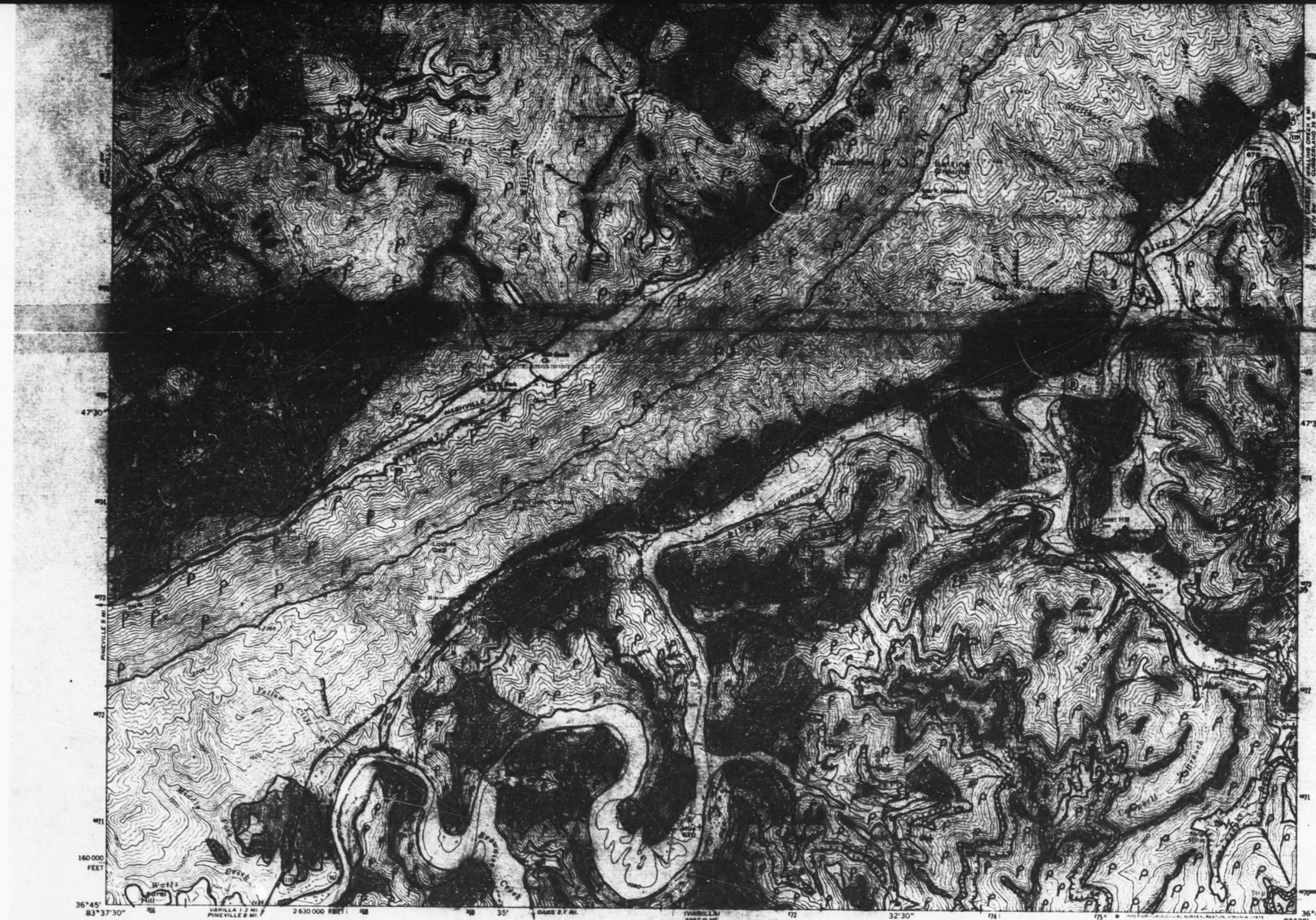

Mapped, edited, and published by the Geological Survey

Control by USGS and USC&GS

Topography by photogrammetric methods from aerial photographs taken 1952. Field checked 1954. Revised from aerial photographs taken 1973. Field checked 1974

Polyconic projection. 1927 North American datum
10,000-foot grid based on Kentucky coordinate system, south zone
1000-metre Universal Transverse Mercator grid ticks, zone 17, shown in blue.

UTM GRID AND 1974 MAGNETIC NORTH DECLINATION AT CENTER OF SHEET

SCALE 1:24 000

CONTOUR INTERVAL 40 FEET
NATIONAL GEODETIC VERTICAL DATUM OF 1929

ROAD CLASSIFICATION

Primary highway, hard surface — Light-duty road, hard or improved surface
Secondary highway, hard surface — Unimproved road
Interstate Route U S Route State Route

QUADRANGLE LOCATION

BALKAN, KY.

SE/4 PINEVILLE 15' QUADRANGLE
N3645—W8330/7.5

1974

Landslides and related features interpreted from aerial photographs:
1:80,000 black and white 1976

Photointerpretation and field check 1980-1981

This report is preliminary and has not been reviewed for conformity with U.S. Geological Survey editorial standards.

Data on landslides and strip mines in part from Froelich, A. J., and Tazelaar, J. F., 1973, Geologic map of the Balkan quadrangle, Bell and Harlan Counties, Kentucky: U. S. Geological Survey Geologic Quadrangle Map GQ-1127, scale 1:24,000.

ACTIVE OR RECENTLY ACTIVE LANDSLIDE
Complex landslide composed of earthflow, debris slide, earth and rock slump. Identified from historical records, and from scars, debris and other field evidence. Ground extremely unstable; sliding accelerated by excavation, loading and changes in drainage conditions. May include areas with several active slides too small to be shown separately. Questioned where doubtful.

P — OLD LANDSLIDE
Area of extensive hummocky ground caused by earthflow and earth and rock slump. Lacks clear evidence of active sliding. Relatively stable in natural, undisturbed state, generally not affected by small structures properly sited in areas away from the edge of the toe; can be reactivated by extensive, rapid excavation, loading, and changes in ground water and surface water conditions. Area of old landslide probably includes recent ones not identified from field evidence or otherwise documented. Upslope boundary of landslide generally defined by modified scarp, but downslope (toe) may be gradational and not well defined. Questioned where doubtful.

V — COLLUVIAL SLOPE
Valley wall along major streams with slope as steep as 40° (85%); stony, clayey silt soil up to 50 ft. (15 m) thick; commonly buttressed by a terrace or bench at the toe of the slope; very susceptible to sliding by cutting of toe area, removal of terrace or bench, and overloading; slide commonly activated without apparent cause.

LANDSLIDES AND RELATED FEATURES

OF THE BALKAN, KY. QUADRANGLE

by

William F. Outerbridge

1982

U.S. Geological Survey

OPEN FILE MAP82-0422 (G-4)

AREAS SUSCEPTIBLE TO DEBRIS FLOWS AND DEBRIS AVALANCHES
Primarily shallow, narrow ravines and chutes with accumulation of stony colluvium generally 10 ft. (3 m) or less in thickness; susceptible to rapid movement during intense rainfall. Most ravines and chutes designated show evidence of former debris flows and avalanches. Symbol D designates historical debris flow or debris avalanche.

AREAS SUSCEPTIBLE TO ROCKFALL
Steep, locally vertical, natural and man-made slopes and cliffs, 15 ft. (4.5 m) or more high; formed dominantly of sandstone, limestone, sandy shale, mudstone and claystone. Interbedded mudstone, claystone and shale weather rapidly leaving sandstone and limestone rock faces unsupported.

SOIL AND ROCK SUSCEPTIBLE TO LANDSLIDING
Soil and rock similar to that involved in landslides elsewhere in map area; primarily areas underlain by claystone, mudstone and shale associated with other rock types. Rock weathers rapidly on exposure forming clayey soil highly susceptible to sliding. Includes coves (U-shaped, shallow valleys) containing thick layers of clayey soil that are very susceptible to sliding where excavation breaks continuity of slope and where overloaded by artificial fill.

AREAS LEAST PRONE TO LANDSLIDES
Map areas in which no patterns or symbols are shown; primarily valley floors, ridge tops and broad benches; modification by excavation and fill may lead to local landslides.

The first six digits of the open file number designate the specific 1:250,000 scale map sheet of which this quadrangle is a part. The last two digits designate the position of the quadrangle in a subdivision of the 1:250,000 scale map based on rows and tiers shown in the diagram to the right. The location of this quadrangle is shown by the black square.

NOTE

Information shown is intended as a general guide to ground conditions as of the date of field check. Additional landslides and rockfalls should be anticipated in all map units. The map unit depicts the dominant condition in the area delineated and variations in slope stability may occur at any point in the unit. This map is suitable for general planning purposes and as a supplement to more detailed studies for site selection. The map cannot be used as a substitute for detailed geologic and engineering investigations to establish design and construction criteria of specific sites. Some symbols may not appear on this map because the description is applicable to a series of maps.

MAN-MADE FEATURES

Strip mines (combination of letter symbols indicates complex formed of more than one type of strip mine)

- sh — bench with high wall
- sf — furrowed with high wall
- sd — multiple furrows and multiple benches
- ss — hilltop removed
- srg — reclaimed by grading
- sru — reclaimed by secondary use
- sh/r — regraded in part, high wall remains

Coal refuse banks

- r — identified on aerial photographs; not classified in field check
- rb — not burnt nor on fire
- rbb — burnt
- rbd — burning
- rbs — sludge

Quarries

- q — quarry site
- qub — spoil bank, quarry waste

Gravel pits

- g — site of gravel pit

Slides in man-made features

- af — earth flow in fill
- a/s — earth flow in strip castings
- a/r — earth flow in coal refuse

JOHNSON CITY 1° by 2° SHEET

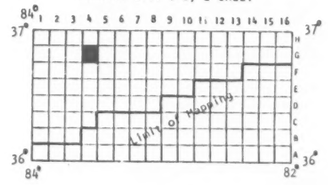

UNITED STATES
DEPARTMENT OF THE INTERIOR
GEOLOGICAL SURVEY

STATE OF KENTUCKY
KENTUCKY GEOLOGICAL SURVEY
UNIVERSITY OF KENTUCKY

WALLINS CREEK QUADRANGLE
KENTUCKY
7.5 MINUTE SERIES (TOPOGRAPHIC)

Mapped, edited, and published by the Geological Survey

Control by USGS and USC&GS

Topography by photogrammetric methods from aerial photographs taken 1952. Field checked 1954. Revised from aerial photographs taken 1973. Field checked 1974

Polyconic projection. 1927 North American datum
10,000 foot grid based on Kentucky coordinate system, south zone
1000 metre Universal Transverse Mercator grid ticks

SCALE 1:24 000

CONTOUR INTERVAL 40 FEET
NATIONAL GEODETIC VERTICAL DATUM OF 1929

UTM GRID AND 1974 MAGNETIC NORTH DECLINATION AT CENTER OF SHEET

ROAD CLASSIFICATION

Primary highway, hard surface — Light duty road, hard or improved surface
Secondary highway, hard surface — Unimproved road
Interstate Route — U.S. Route — State Route

WALLINS CREEK, KY.

1974

Landslides and related features interpreted from aerial photographs:
1:80,000 black and white 1976

Photointerpretation and field check 1980-1981

This report is preliminary and has not been reviewed for conformity with U.S. Geological Survey editorial standards.

Data on landslides and strip mines in part from Froelich, A.J., 1972, Geologic map of the Wallins Creek quadrangle, Harlan and Bell Counties, Kentucky: U.S. Geological Survey Geologic Quadrangle Map GQ-1016, scale 1:24000.

LANDSLIDES AND RELATED FEATURES

OF THE WALLINS CREEK, KY. QUADRANGLE

by

William F. Outerbridge

1982

U.S. Geological Survey

OPEN FILE MAP 82-0422(G-S)

NOTE

Information shown is intended as a general guide to ground conditions as of the date of field check. Additional landslides and rockfalls should be anticipated in all map units. The map unit depicts the dominant condition in the area delineated and variations in slope stability may occur at any point in the unit. This map is suitable for general planning purposes and as a supplement to more detailed studies for site selection. The map cannot be used as a substitute for detailed geologic and engineering investigations to establish design and construction criteria of specific sites. Some symbols may not appear on this map because the description is applicable to a series of maps.

MAN-MADE FEATURES

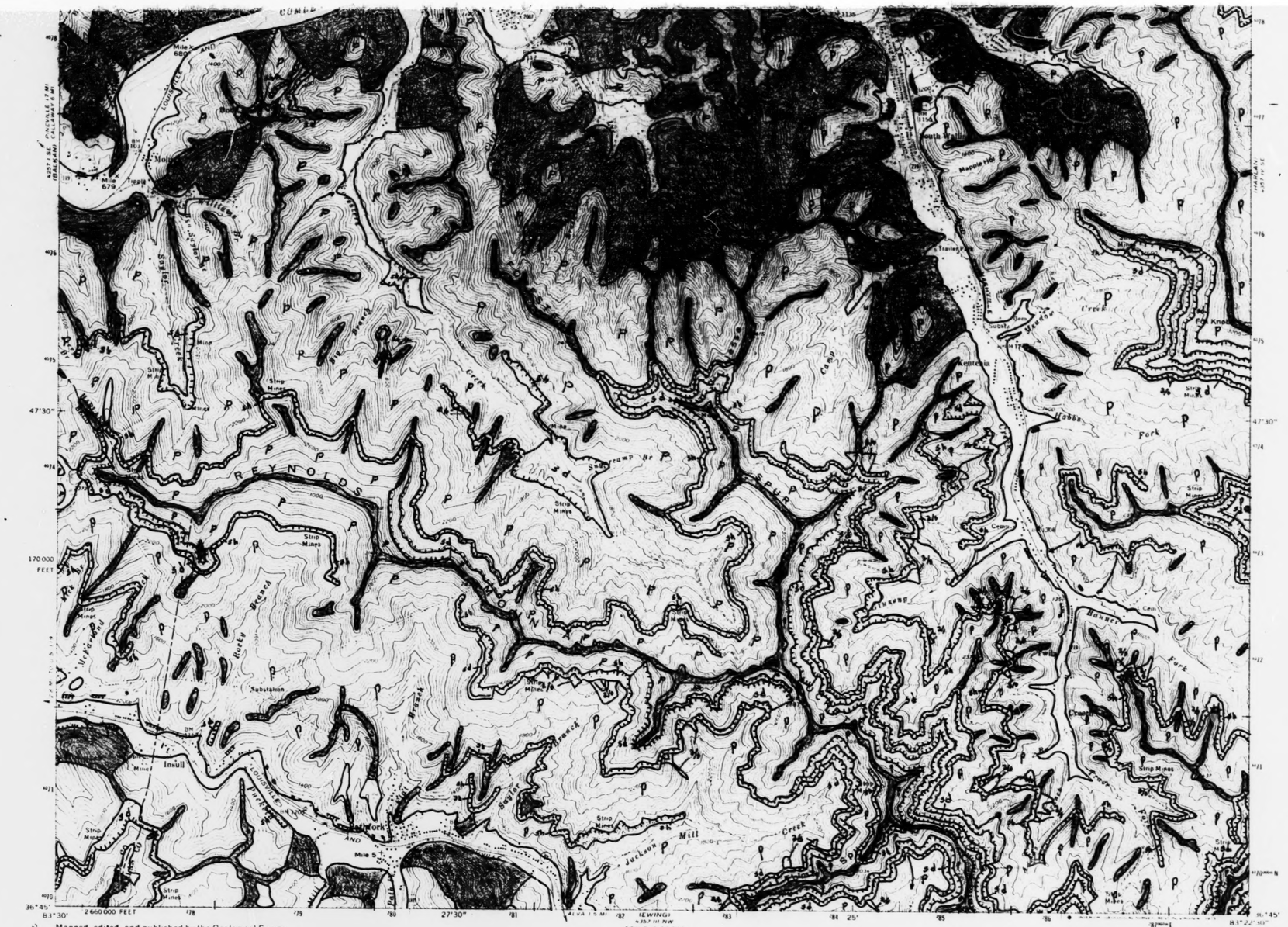
REYNOLDS
Strip Mines
Mine
Substation
Insull
Mill Creek
Jackson
Strip Mines
Mile 5
Mile 679
Mile 680
Trailer Park
Kentucky
Fork
Strip Mines
Strip Mines
Strip Mines

UNITED STATES
DEPARTMENT OF THE INTERIOR
GEOLOGICAL SURVEY

STATE OF KENTUCKY
AGRICULTURAL AND INDUSTRIAL DEVELOPMENT BOARD

HARLAN QUADRANGLE
KENTUCKY—HARLAN CO.
7.5 MINUTE SERIES (TOPOGRAPHIC)

Mapped, edited, and published by the Geological Survey

Control by USGS and USC&GS

Topography from aerial photographs by multiplex methods
Aerial photographs taken 1952–1953. Field check 1954

Polyconic projection. 1927 North American datum
10,000-foot grid based on Kentucky coordinate system, south zone

Contours in strip mine areas from 1952 and 1953 photographs

1000-meter Universal Transverse Mercator grid ticks, zone 17, shown in blue

UTM GRID AND 1978 MAGNETIC NORTH DECLINATION AT CENTER OF SHEET

SCALE 1:24 000

CONTOUR INTERVAL 40 FEET
NATIONAL GEODETIC VERTICAL DATUM OF 1929

KENTUCKY
QUADRANGLE LOCATION

ROAD CLASSIFICATION

Heavy duty — Light duty
Medium duty — Unimproved dirt
U. S. Route — State Route

HARLAN, KY.
N3645—W8315/7.5
1954
PHOTOREVISED 1978

Field check 1980-1981

This report is preliminary and has not been reviewed for conformity with U.S. Geological Survey editorial standards.

Data on landslides and strip mines in part from Froelich, A.J. and McKay, E.J., 1972, Geologic map of the Harlan quadrangle, Harlan County, Kentucky: U.S. Geological Survey Geologic Quadrangle map GQ-1015, scale 1:24000.

LANDSLIDES AND RELATED FEATURES

OF THE HARLAN, KY. QUADRANGLE

by

William F. Outerbridge

1982

U.S. Geological Survey

OPEN FILE MAP 82-0422 (6-6)

NOTE

Information shown is intended as a general guide to ground conditions as of the date of field check. Additional landslides and rockfalls should be anticipated in all map units. The map unit depicts the dominant condition in the area delineated and variations in slope stability may occur at any point in the unit. This map is suitable for general planning purposes and as a supplement to more detailed studies for site selection. The map cannot be used as a substitute for detailed geologic and engineering investigations to establish design and construction criteria of specific sites. Some symbols may not appear on this map because the description is applicable to a series of maps.

MAN-MADE FEATURES

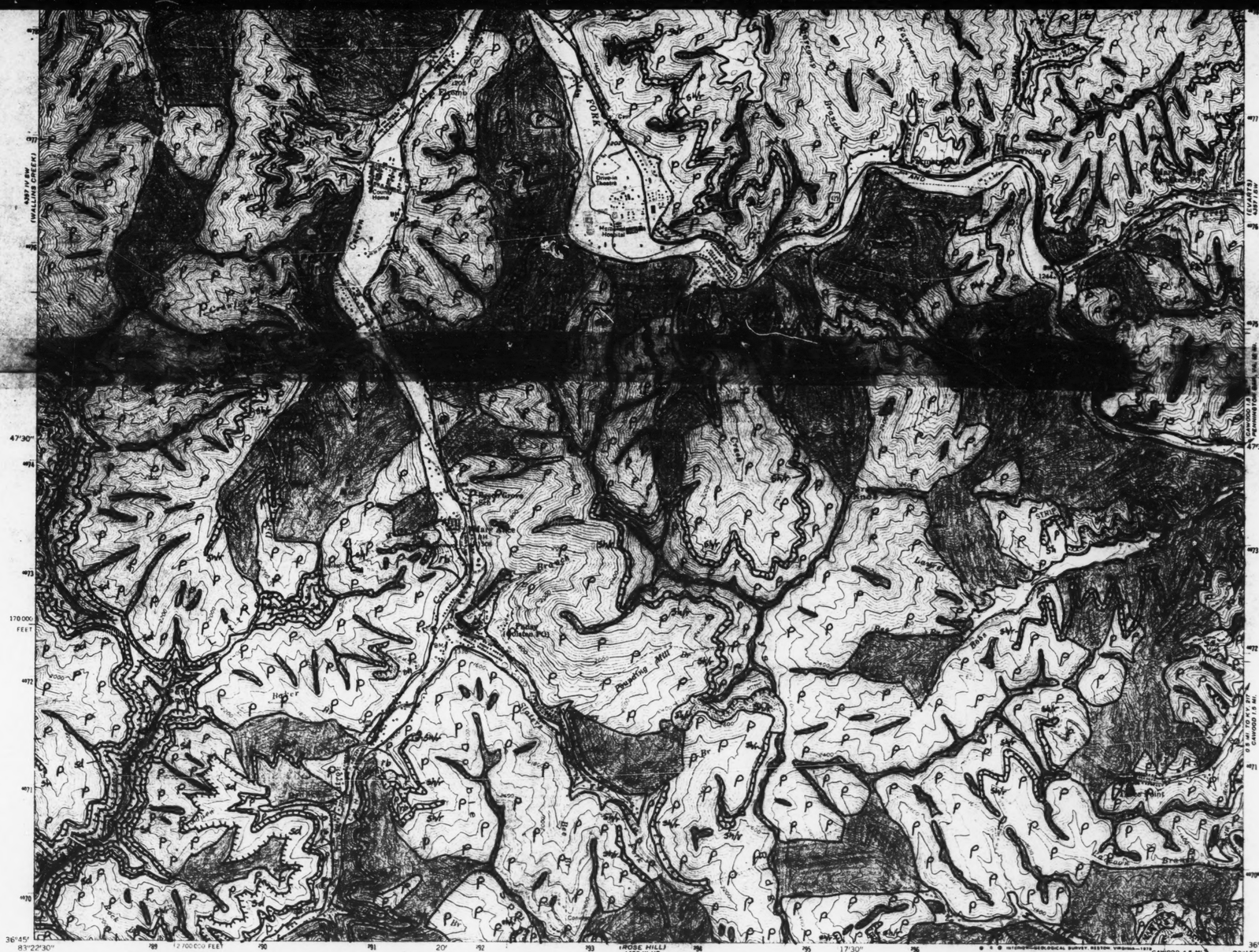
FORK
Mountain Manor Hospital
Brushy Mtn.
Pine Mtn.
Pine Mtn.
Brushy Mtn.
Pine Mtn.
Pine Mtn.
Pine

UNITED STATES
DEPARTMENT OF THE INTERIOR
GEOLOGICAL SURVEY

STATE OF KENTUCKY
AGRICULTURAL AND INDUSTRIAL DEVELOPMENT BOARD

EVARTS QUADRANGLE
KENTUCKY—VIRGINIA
7.5 MINUTE SERIES (TOPOGRAPHIC)
SW/4 NOLANSBURG 15' QUADRANGLE

Verda
Kildav
Wooda
Jones Creek
Middle Sch
Ben Spot
Mary Holt
Little Creek
Crumbo
Gascamp Knob
Mill Creek
Britton Creek
Black Mountain
Cranks
Powelton
Mill Branch
Yukon
Darkmont
Ridley Creek
Ridge
Tuttle Fork
Middle Fork
Little Fork
Turner Br
Aged Creek
Clover Br
Bear Br
Broad Br
Cabin Br
Hurricane Br
Little Br
Cranks Creek
Powelton Creek
Mill Branch
Middle Fork Creek
Little Fork Creek
Bridge Br
Mill Br
Cumberland
Pine Mountain
Little Pine Mountain
Cumberland Mountain
Stur
Martins
Louisville & Nashville
Louisville & Nashville & Nashville
Louisville & Nashville & Nashville & Nashville
Louisville & Nashville & Nashville & Nashville & Nashville
Louisville & Nashville & Nashville & Nashville & Nashville & Nashville
Louisville & Nashville & Nashville & Nashville & Nashville & Nashville & Nashville
Louisville & Nashville & Nashville & Nashville & Nashville & Nashville & Nashville & Nashville
Louisville & Nashville & Nashville & Nashville & Nashville & Nashville & Nashville & Nashville & Nashville
Louisville & Nashville & Nashville & Nashville & Nashville & Nashville & Nashville & Nashville & Nashville & Nashville
Louisville & Nashville & Nashville & Nashville & Nashville & Nashville & Nashville & Nashville & Nashville & Nashville & Nashville
Louisville & Nashville & Nashville & Nashville & Nashville & Nashville & Nashville & Nashville & Nashville & Nashville & Nashville & Nashville
Louisville & Nashville & Nashville & Nashville & Nashville & Nashville & Nashville & Nashville & Nashville & Nashville & Nashville & Nashville & Nashville
Louisville & Nashville & Nashville & Nashville & Nashville & Nashville & Nashville & Nashville & Nashville & Nashville & Nashville & Nashville & Nashville & Nashville
Louisville & Nashville & Nashville & Nashville & Nashville & Nashville & Nashville & Nashville & Nashville & Nashville & Nashville & Nashville & Nashville & Nashville & Nashville
Louisville & Nashville & Nashville & Nashville & Nashville & Nashville & Nashville & Nashville & Nashville & Nashville & Nashville & Nashville & Nashville & Nashville & Nashville & Nashville
Louisville & Nashville & Nashville & Nashville & Nashville & Nashville & Nashville & Nashville & Nashville & Nashville & Nashville & Nashville & Nashville & Nashville & Nashville & Nashville & Nashville
Louisville & Nashville & Nashville & Nashville & Nashville & Nashville & Nashville & Nashville & Nashville & Nashville & Nashville & Nashville & Nashville & Nashville & Nashville & Nashville & Nashville & Nashville
Louisville & Nashville & Nashville & Nashville & Nashville & Nashville & Nashville & Nashville & Nashville & Nashville & Nashville & Nashville & Nashville & Nashville & Nashville & Nashville & Nashville & Nashville & Nashville
Louisville & Nashville & Nashville & Nashville & Nashville & Nashville & Nashville & Nashville & Nashville & Nashville & Nashville & Nashville & Nashville & Nashville & Nashville & Nashville & Nashville & Nashville & Nashville & Nashville
Louisville & Nashville
Louisville & Nashville
Louisville & Nashville
Louisville & Nashville
Louisville & Nashville
Louisville & Nashville
Louisville & Nashville
Louisville & Nashville
Louisville & Nashville
Louisville & Nash

Mapped, edited, and published by the Geological Survey

Control by USGS, USC&GS, and TVA

Topography from aerial photographs by multiplex methods
Aerial photographs taken 1952 and 1953. Field check 1954

Polyconic projection. 1927 North American datum
10,000 foot grids based on Kentucky coordinate system, south zone, and Virginia coordinate system, south zone

Contours in strip mine areas compiled from 1952 and 1954 photography

1000 meter Universal Transverse Mercator grid ticks

SCALE 1:24000

CONTOUR INTERVAL 40 FEET
DATUM IS MEAN SEA LEVEL

UTM GRID AND 1954 MAGNETIC NORTH DECLINATION AT CENTER OF SHEET

ROAD CLASSIFICATION

Heavy duty — Light duty
Medium duty - - Unimproved dirt
U.S. Route State Route

KENTUCKY
QUADRANGLE LOCATION

EVARTS, KY.-VA.
SW/4 NORTHEAST 15' QUADRANGLE
N 36°45'—W 83°15'/7.5

1954

LANDSLIDES AND RELATED FEATURES

OF THE EVARTS, KY.-VA. QUADRANGLE

by
William F. Outerbridge

1982

U.S. Geological Survey

OPEN FILE MAP 82-0422(G-7)

field check 1980-1981

This report is preliminary and has not been reviewed for conformity with U.S. Geological Survey editorial standards.

Data on landslides and strip mines in part from Tazelaar, F. and Newell, W.L., 1974, Geologic map of the Evarts quadrangle and part of the Hubbard Springs quadrangle, Southeastern Kentucky and Virginia: U.S. Geological Survey Geologic Quadrangle Map GQ-914, scale 1:24000.

ACTIVE OR RECENTLY ACTIVE LANDSLIDE
Complex landslide composed of earthflow, debris slide, earth and rock slump. Identified from historical records, and from scars, debris and other field evidence. Ground extremely unstable; sliding accelerated by excavation, loading and changes in drainage conditions. May include areas with several active slides too small to be shown separately. Questioned where doubtful.

P

OLD LANDSLIDE
Area of extensive hummocky ground caused by earthflow and earth and rock slump. Lacks clear evidence of active sliding. Relatively stable in natural, undisturbed state, generally not affected by small structures properly sited in areas away from the edge of the toe; can be reactivated by extensive, rapid excavation, loading, and changes in ground water and surface water conditions. Area of old landslide probably includes recent ones not identified from field evidence or otherwise documented. Upslope boundary of landslide generally defined by modified scarp, but downslope (toe) may be gradational and not well defined. Questioned where doubtful.

V

COLLUVIAL SLOPE
Valley wall along major streams with slope as steep as 40° (85%); stony, clayey silt soil up to 50 ft. (15 m) thick; commonly buttressed by a terrace or bench at the toe of the slope; very susceptible to sliding by cutting of toe area, removal of terrace or bench, and overloading; slide commonly activated without apparent cause.

AREAS SUSCEPTIBLE TO DEBRIS FLOWS AND DEBRIS AVALANCHES
Primarily shallow, narrow ravines and chutes with accumulation of stony colluvium generally 10 ft. (3 m) or less in thickness; susceptible to rapid movement during intense rainfall. Most ravines and chutes designated show evidence of former debris flows and avalanches. Symbol ▲ designates historical debris flow or debris avalanche.

AREAS SUSCEPTIBLE TO ROCKFALL
Steep, locally vertical, natural and man-made slopes and cliffs, 15 ft. (4.5 m) or more high; formed dominantly of sandstone, limestone, sandy shale, mudstone and claystone. Interbedded mudstone, claystone and shale weather rapidly leaving sandstone and limestone rock faces unsupported.

SOIL AND ROCK SUSCEPTIBLE TO LANDSLIDING
Soil and rock similar to that involved in landslides elsewhere in map area; primarily areas underlain by claystone, mudstone and shale associated with other rock types. Rock weathers rapidly on exposure forming clayey soil highly susceptible to sliding. Includes coves (U-shaped, shallow valleys) containing thick layers of clayey soil that are very susceptible to sliding where excavation breaks continuity of slope and where overloaded by artificial fill.

AREAS LEAST PRONE TO LANDSLIDES
Map areas in which no patterns or symbols are shown; primarily valley floors, ridge tops and broad benches; modification by excavation and fill may lead to local landslides.

The first six digits of the open file number designate the specific 1:250,000 scale map sheet of which this quadrangle is a part. The last two digits designate the position of the quadrangle in a subdivision of the 1:250,000 scale map based on rows and tiers shown in the diagram to the right. The location of this quadrangle is shown by the black square.

NOTE
Information shown is intended as a general guide to ground conditions as of the date of field check. Additional landslides and rockfalls should be anticipated in all map units. The map unit depicts the dominant condition in the area delineated and variations in slope stability may occur at any point in the unit. This map is suitable for general planning purposes and as a supplement to more detailed studies for site selection. The map cannot be used as a substitute for detailed geologic and engineering investigations to establish design and construction criteria of specific sites. Some symbols may not appear on this map because the description is applicable to a series of maps.

MAN-MADE FEATURES

Strip mines (combination of letter symbols indicates complex formed of more than one type of strip mine)
- sh bench with high wall
- sf furrowed with high wall
- sd multiple furrows and multiple benches
- ss hilltop removed
- srg reclaimed by grading
- sru reclaimed by secondary use
- sh/r regraded in part, high wall remains

Coal refuse banks
- r identified on aerial photographs; not classified in field check
- rb not burnt nor on fire
- rbb burnt
- rbd burning
- rbs sludge

Quarries
- q quarry site
- qub spoil bank, quarry waste

Gravel pits
- g site of gravel pit

Slides in man-made features
- af earth flow in fill
- a/s earth flow in strip castings
- a/r earth flow in coal refuse

JOHNSON CITY 1° by 2° SHEET

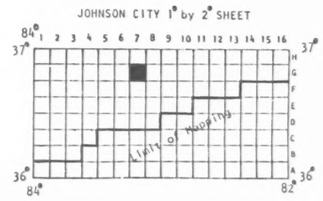

UNITED STATES
DEPARTMENT OF THE INTERIOR
GEOLOGICAL SURVEY

UNITED STATES
TENNESSEE VALLEY AUTHORITY
MAPPING SERVICES BRANCH

PENNINGTON GAP QUADRANGLE
VIRGINIA-KENTUCKY
7.5 MINUTE SERIES (TOPOGRAPHIC) 169-SE

Mapped and edited by Tennessee Valley Authority
Published by the Geological Survey

Control by NOS-NOAA, USGS, CE, and TVA

Topography by photogrammetric methods from aerial photographs taken 1953. Mapped in the field by TVA, 1955

Projection (projection, 1927 North American datum)
10,000-foot grid based on Virginia coordinate system, south zone
Kentucky coordinate system, south zone
1000-meter Universal Transverse Mercator grid ticks, zone 17

UTM GRID AND 1978 MAGNETIC NORTH DECLINATION AT CENTER OF SHEET

SCALE 1:24000

CONTOUR INTERVAL 40 FEET
NATIONAL GEODETIC VERTICAL DATUM OF 1929

QUADRANGLE LOCATION

ROAD CLASSIFICATION

Heavy duty — Light duty — Unimproved dirt — Fair or warm weather — Trail
U.S. Route — State Route

PENNINGTON GAP, VA.-KY.
N3845-W8307.5
1955

LANDSLIDES AND RELATED FEATURES

OF THE PENNINGTON GAP, VA.-KY. QUADRANGLE

by
William F. Outerbridge

1982

U.S. Geological Survey

OPEN FILE MAP 82-0422(G-8)

Field check 1980-1981

This report is preliminary and has not been reviewed for conformity with U.S. Geological Survey editorial standards.

Data on landslides and strip mines in part from Miller, R.L. and Roen, J.B., 1973, Geologic map of the Pennington Gap quadrangle, Lee County, Virginia and Harlan County, Kentucky: U.S. Geological Survey Geologic Quadrangle Map GQ-1098, scale 1:24000.

NOTE

Information shown is intended as a general guide to ground conditions as of the date of field check. Additional landslides and rockfalls should be anticipated in all map units. The map unit depicts the dominant condition in the area delineated and variations in slope stability may occur at any point in the unit. This map is suitable for general planning purposes and as a supplement to more detailed studies for site selection. The map cannot be used as a substitute for detailed geologic and engineering investigations to establish design and construction criteria of specific sites. Some symbols may not appear on this map because the description is applicable to a series of maps.

MAN-MADE FEATURES

LANDSLIDES AND RELATED FEATURES

OF THE PENNINGTON GAP, VA.-KY. QUADRANGLE

by

William F. Outerbridge

1982

U.S. Geological Survey

OPEN FILE MAP 82-0422(G-8)

field check 1980-1981

This report is preliminary and has not been reviewed for conformity with U.S. Geological Survey editorial standards.

Data on landslides and strip mines in part from Miller, R.L. and Roen, J.B., 1973, Geologic map of the Pennington Gap quadrangle, Lee County, Virginia and Harlan County, Kentucky: U.S. Geological Survey Geologic Quadrangle Map GQ-1098, scale 1:24000.

ACTIVE OR RECENTLY ACTIVE LANDSLIDE
Complex landslide composed of earthflow, debris slide, earth and rock slump. Identified from historical records, and from scars, debris and other field evidence. Ground extremely unstable; sliding accelerated by excavation, loading and changes in drainage conditions. May include areas with several active slides too small to be shown separately. Questioned where doubtful.

P

OLD LANDSLIDE
Area of extensive hummocky ground caused by earthflow and earth and rock slump. Lacks clear evidence of active sliding. Relatively stable in natural, undisturbed state, generally not affected by small structures properly sited in areas away from the edge of the toe; can be reactivated by extensive, rapid excavation, loading, and changes in ground water and surface water conditions. Area of old landslide probably includes recent ones not identified from field evidence or otherwise documented. Upslope boundary of landslide generally defined by modified scarp, but downslope (toe) may be gradational and not well defined. Questioned where doubtful.

V

COLLUVIAL SLOPE
Valley wall along major streams with slope as steep as 40° (85%); stony, clayey silt soil up to 50 ft. (15 m) thick; commonly buttressed by a terrace or bench at the toe of the slope; very susceptible to sliding by cutting of toe area, removal of terrace or bench, and overloading; slide commonly activated without apparent cause.

AREAS SUSCEPTIBLE TO DEBRIS FLOWS AND DEBRIS AVALANCHES
Primarily shallow, narrow ravines and chutes with accumulation of stony colluvium generally 10 ft. (3 m) or less in thickness; susceptible to rapid movement during intense rainfall. Most ravines and chutes designated show evidence of former debris flows and avalanches. Symbol ↓ designates historical debris flow or debris avalanche.

AREAS SUSCEPTIBLE TO ROCKFALL
Steep, locally vertical, natural and man-made slopes and cliffs, 15 ft. (4.5 m) or more high; formed dominantly of sandstone, limestone, sandy shale, mudstone and claystone. Interbedded mudstone, claystone and shale weather rapidly leaving sandstone and limestone rock faces unsupported.

SOIL AND ROCK SUSCEPTIBLE TO LANDSLIDING
Soil and rock similar to that involved in landslides elsewhere in map area; primarily areas underlain by claystone, mudstone and shale associated with other rock types. Rock weathers rapidly on exposure forming clayey soil highly susceptible to sliding. Includes coves (U-shaped, shallow valleys) containing thick layers of clayey soil that are very susceptible to sliding where excavation breaks continuity of slope and where overloaded by artificial fill.

AREAS LEAST PRONE TO LANDSLIDES
Map areas in which no patterns or symbols are shown; primarily valley floors, ridge tops and broad benches; modification by excavation and fill may lead to local landslides.

The first six digits of the open file number designate the specific 1:250,000 scale map sheet of which this quadrangle is a part. The last two digits designate the position of the quadrangle in a subdivision of the 1:250,000 scale map based on rows and tiers shown in the diagram to the right. The location of this quadrangle is shown by the black square.

NOTE

Information shown is intended as a general guide to ground conditions as of the date of field check. Additional landslides and rockfalls should be anticipated in all map units. The map unit depicts the dominant condition in the area delineated and variations in slope stability may occur at any point in the unit. This map is suitable for general planning purposes and as a supplement to more detailed studies for site selection. The map cannot be used as a substitute for detailed geologic and engineering investigations to establish design and construction criteria of specific sites. Some symbols may not appear on this map because the description is applicable to a series of maps.

MAN-MADE FEATURES

Strip mines (combination of letter symbols indicates complex formed of more than one type of strip mine)

- sh — bench with high wall
- sf — furrowed with high wall
- sd — multiple furrows and multiple benches
- ss — hilltop removed
- srg — reclaimed by grading
- sru — reclaimed by secondary use
- sh/r — regraded in part, high wall remains

Coal refuse banks

- r — identified on aerial photographs; not classified in field check
- rb — not burnt nor on fire
- rbb — burnt
- rbd — burning
- rbs — sludge

Quarries

- q — quarry site
- qub — spoil bank, quarry waste

Gravel pits

- g — site of gravel pit

Slides in man-made features

- af — earth flow in fill
- a/s — earth flow in strip castings
- a/r — earth flow in coal refuse

JOHNSON CITY 1° by 2° SHEET

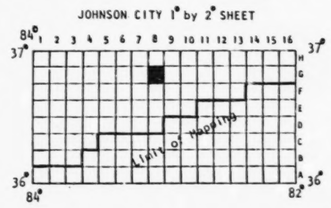

UNITED STATES
DEPARTMENT OF THE INTERIOR
GEOLOGICAL SURVEY

UNITED STATES
TENNESSEE VALLEY AUTHORITY
MAPPING SERVICES BRANCH

KEOKEE QUADRANGLE
VIRGINIA-KENTUCKY
7.5 MINUTE SERIES (TOPOGRAPHIC) 17H-SW

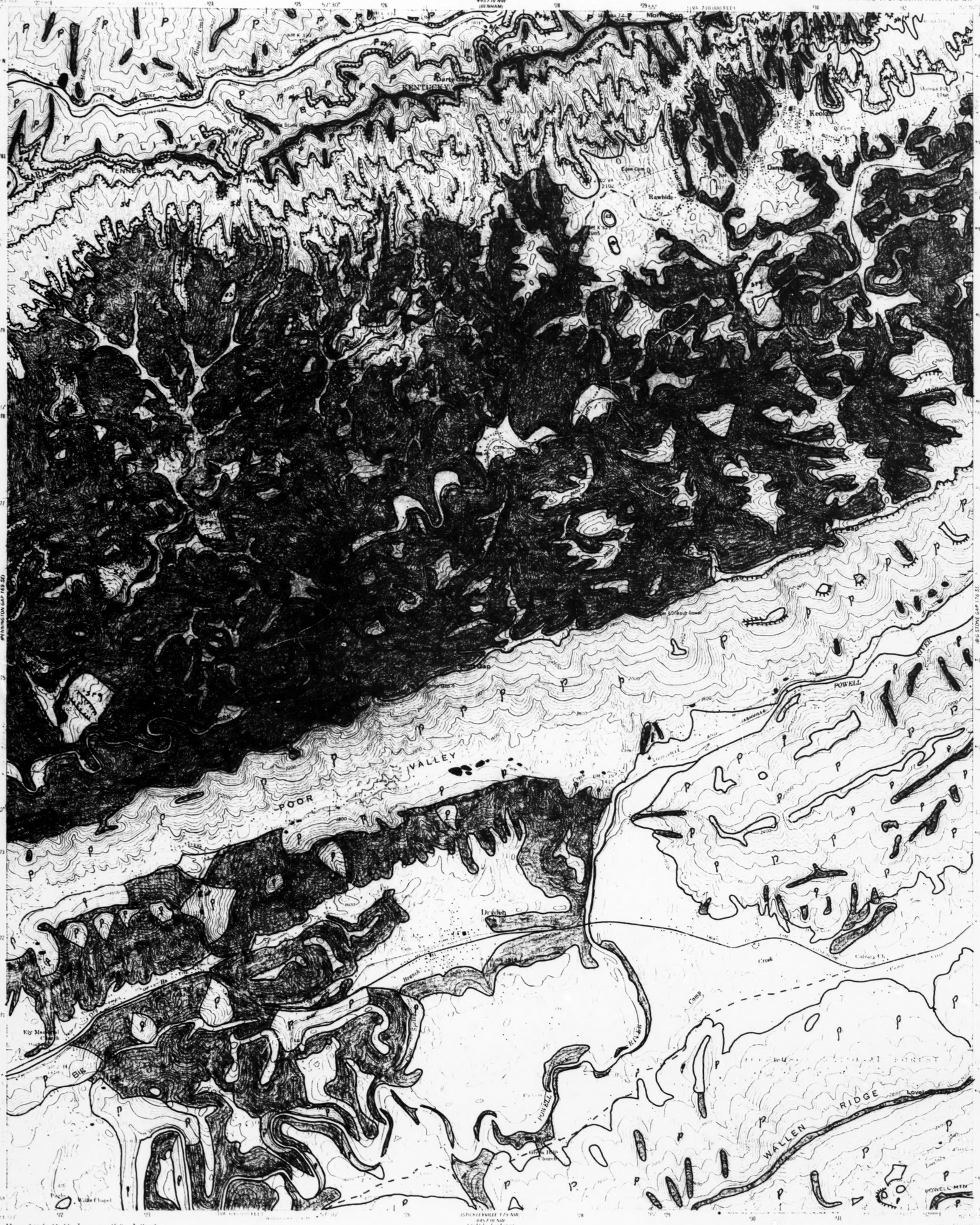

Mapped and edited by Tennessee Valley Authority
Published by the Geological Survey

Control by NOS, NOAA, USGS, and TVA

Topography by photogrammetric methods from aerial photographs taken 1955. Map field checked by TVA 1955

Polyconic projection. 1927 North American datum
10,000-foot grid based on Virginia coordinate system
Red tint overlay shows Virginia-Kentucky State boundary
Dashed land lines indicate approximate boundaries

Unchecked elevations are shown in feet thus: 1000

CONTOUR INTERVAL 40 FEET
NATIONAL GEODETIC VERTICAL DATUM OF 1929

ROAD CLASSIFICATION

Heavy duty	Hard surface road
Medium duty	Loose surface road
Light duty	Trail
U.S. Route	State Route

In developed areas, only through routes are classified.

KEOKEE, VA.-KY.
1955

Landslides and related features interpreted from aerial photographs:
1:80,000 black and white 1976

Photointerpretation and field check 1980-1981
This report is preliminary and has not been reviewed for conformity with U.S. Geological Survey editorial standards.

LANDSLIDES AND RELATED FEATURES

OF THE KEOKEE, VA.-KY. QUADRANGLE

by
William F. Outerbridge

1982

U.S. Geological Survey

OPEN FILE MAP 82-0422 (G-9)

NOTE
Information shown is intended as a general guide to ground conditions as of the date of field check. Additional landslides and rockfalls should be anticipated in all map units. The map unit depicts the dominant condition in the area delineated and variations in slope stability may occur at any point in the unit. This map is suitable for general planning purposes and as a supplement to more detailed studies for site selection. The map cannot be used as a substitute for detailed geologic and engineering investigations to establish design and construction criteria of specific sites. Some symbols may not appear on this map because the description is applicable to a series of maps.

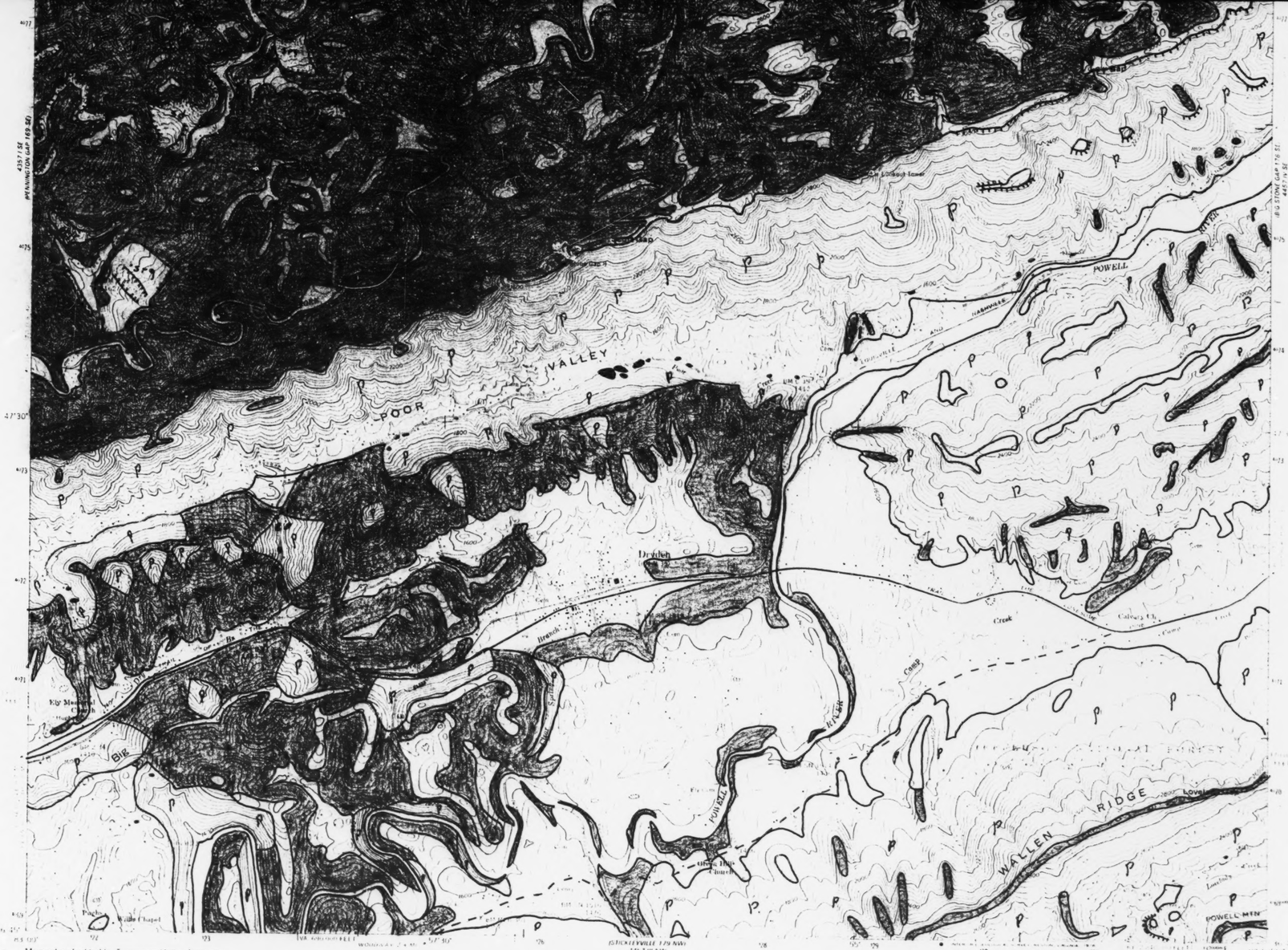

Mapped and edited by Tennessee Valley Authority
Published by the Geological Survey

Control by NOS/NOAA, USGS, and TVA

Topography by photogrammetric methods from aerial photographs taken 1963. Map field checked by TVA 1965

Polyconic projection 1927 North American datum
10,000-foot grid based on Virginia coordinate system
Kentucky coordinate system, south zone
1000-meter Universal Transverse Mercator grid ticks

SCALE 1:24000

CONTOUR INTERVAL 40 FEET
NATIONAL GEODETIC VERTICAL DATUM OF 1929

UTM GRID AND 1975 MAGNETIC NORTH DECLINATION AT CENTER OF SHEET

ROAD CLASSIFICATION

Heavy duty — Four wheel road
Medium duty — Wagon and jeep trail
Light duty — Foot trail
U.S. Route — State Route

In developed areas, only through roads are classified

KEOKEE, VA.-KY.

NW4 Wallen 7.5
1955

Landslides and related features interpreted from aerial photographs:

1:80,000 black and white 1976

Photointerpretation and field check 1980-1981

This report is preliminary and has not been reviewed for conformity with U.S. Geological Survey editorial standards.

LANDSLIDES AND RELATED FEATURES

OF THE KEOKEE, VA.-KY. QUADRANGLE

by

William F. Outerbridge

1982

U.S. Geological Survey

OPEN FILE MAP 82-0422 (G-9)

ACTIVE OR RECENTLY ACTIVE LANDSLIDE
Complex landslide composed of earthflow, debris slide, earth and rock slump. Identified from historical records, and from scars, debris and other field evidence. Ground extremely unstable; sliding accelerated by excavation, loading and changes in drainage conditions. May include areas with several active slides too small to be shown separately. Questioned where doubtful.

P — OLD LANDSLIDE
Area of extensive hummocky ground caused by earthflow and earth and rock slump. Lacks clear evidence of active sliding. Relatively stable in natural, undisturbed state, generally not affected by small structures properly sited in areas away from the edge of the toe; can be reactivated by extensive, rapid excavation, loading, and changes in ground water and surface water conditions. Area of old landslide probably includes recent ones not identified from field evidence or otherwise documented. Upslope boundary of landslide generally defined by modified scarp, but downslope (toe) may be gradational and not well defined. Questioned where doubtful.

V — COLLUVIAL SLOPE
Valley wall along major streams with slope as steep as 40° (85%); stony, clayey silt soil up to 50 ft. (15 m) thick; commonly buttressed by a terrace or bench at the toe of the slope; very susceptible to sliding by cutting of toe area, removal of terrace or bench, and overloading; slide commonly activated without apparent cause.

AREAS SUSCEPTIBLE TO DEBRIS FLOWS AND DEBRIS AVALANCHES
Primarily shallow, narrow ravines and chutes with accumulation of stony colluvium generally 10 ft. (3 m) or less in thickness; susceptible to rapid movement during intense rainfall. Most ravines and chutes designated show evidence of former debris flows and avalanches. Symbol ▲ designates historical debris flow or debris avalanche.

AREAS SUSCEPTIBLE TO ROCKFALL
Steep, locally vertical, natural and man-made slopes and cliffs, 15 ft. (4.5 m) or more high; formed dominantly of sandstone, limestone, sandy shale, mudstone and claystone. Interbedded mudstone, claystone and shale weather rapidly leaving sandstone and limestone rock faces unsupported.

SOIL AND ROCK SUSCEPTIBLE TO LANDSLIDING
Soil and rock similar to that involved in landslides elsewhere in map area; primarily areas underlain by claystone, mudstone and shale associated with other rock types. Rock weathers rapidly on exposure forming clayey soil highly susceptible to sliding. Includes coves (U-shaped, shallow valleys) containing thick layers of clayey soil that are very susceptible to sliding where excavation breaks continuity of slope and where overloaded by artificial fill.

AREAS LEAST PRONE TO LANDSLIDES
Map areas in which no patterns or symbols are shown; primarily valley floors, ridge tops and broad benches; modification by excavation and fill may lead to local landslides.

The first six digits of the open file number designate the specific 1:250,000 scale map sheet of which this quadrangle is a part. The last two digits designate the position of the quadrangle in a subdivision of the 1:250,000 scale map based on rows and tiers shown in the diagram to the right. The location of this quadrangle is shown by the black square.

NOTE

Information shown is intended as a general guide to ground conditions as of the date of field check. Additional landslides and rockfalls should be anticipated in all map units. The map unit depicts the dominant condition in the area delineated and variations in slope stability may occur at any point in the unit. This map is suitable for general planning purposes and as a supplement to more detailed studies for site selection. The map cannot be used as a substitute for detailed geologic and engineering investigations to establish design and construction criteria of specific sites. Some symbols may not appear on this map because the description is applicable to a series of maps.

MAN-MADE FEATURES

Strip mines (combination of letter symbols indicates complex formed of more than one type of strip mine)

sh	bench with high wall
sf	furrowed with high wall
sd	multiple furrows and multiple benches
ss	hilltop removed
srg	reclaimed by grading
sru	reclaimed by secondary use
sh/r	regraded in part, high wall remains

Coal refuse banks

r	identified on aerial photographs; not classified in field check
rb	not burnt nor on fire
rbb	burnt
rbd	burning
rbs	sludge

Quarries

q	quarry site
qub	spoil bank, quarry waste

Gravel pits

g	site of gravel pit

Slides in man-made features

af	earth flow in fill
a/s	earth flow in strip castings
a/r	earth flow in coal refuse

JOHNSON CITY 1° by 2° SHEET



UNITED STATES
DEPARTMENT OF THE INTERIOR
GEOLOGICAL SURVEY

UNITED STATES
TENNESSEE VALLEY AUTHORITY
MAPPING SERVICES BRANCH

BIG STONE GAP QUADRANGLE
VIRGINIA
7.5 MINUTE SERIES (TOPOGRAPHIC) 178-SE

Mapped and edited by Tennessee Valley Authority
Published by the Geological Survey

Control by NOS/NOAA, USGS, and TVA

Topography by photogrammetric methods using aerial photographs taken 1952. Map field checked by TVA, 1957

Polyconic projection. 1927 North American datum
10,000-foot grid based on Virginia (South) rectangular coordinate system
1000-meter Universal Transverse Mercator grid ticks

UTM grid and 1977 magnetic north declination at center of sheet

LANDSLIDES AND RELATED FEATURES

OF THE BIG STONE GAP, VA. QUADRANGLE

by
William F. Outerbridge

1982

U.S. Geological Survey

OPEN FILE MAP 82-0422(G-10)

Landslides and related features interpreted from aerial photographs:

1:80,000 black and white 1976

Photointerpretation and field check 1980-1981

This report is preliminary and has not been reviewed for conformity with U.S. Geological Survey editorial standards.

Data on landslides in part from Miller, R.L. 1965, Geologic map of the Big Stone Gap Quadrangle, Virginia: U.S. Geological Survey Geologic Quadrangle Map GQ-424, Scale 1:24000.

NOTE

Information shown is intended as a general guide to ground conditions as of the date of field check. Additional landslides and rockfalls should be anticipated in all map units. The map unit depicts the dominant condition in the area delineated and variations in slope stability may occur at any point in the unit. This map is suitable for general planning purposes and as a supplement to more detailed studies for site selection. The map cannot be used as a substitute for detailed geologic and engineering investigations to establish design and construction criteria of specific sites. Some symbols may not appear on this map because the description is applicable to a series of maps.

MAN-MADE FEATURES

Mapped and edited by Tennessee Valley Authority
Published by the Geological Survey

Control by NOS/NOAA, USGS, and TVA

Topography by photogrammetric methods using aerial photographs taken 1953. Map field checked by TVA, 1957

Polyconic projection. 1927 North American datum
10,000-foot grid based on Virginia (South) rectangular coordinate system
1000 meter Universal Transverse Mercator grid ticks.

UTM GRID AND 1977 MAGNETIC NORTH DECLINATION AT CENTER OF SHEET

SCALE 1:24000

CONTOUR INTERVAL 40 FEET
NATIONAL GEODETIC VERTICAL DATUM OF 1929

QUADRANGLE LOCATION

ROAD CLASSIFICATION

Heavy-duty — Poor motor road
Medium-duty — Wagon and jeep track
Light-duty — Foot trail
U. S. Route
State Route
In developed areas, only through roads are classified

BIG STONE GAP, VA.
N3645-W8245/7.5
1957

LANDSLIDES AND RELATED FEATURES

OF THE BIG STONE GAP, VA. QUADRANGLE

by

William F. Outerbridge

1982

U.S. Geological Survey

OPEN FILE MAP 82-0422(G-10)

Landslides and related features interpreted from aerial photographs:

1:80,000 black and white 1976

Photointerpretation and field check 1980-1981

This report is preliminary and has not been reviewed for conformity with U.S. Geological Survey editorial standards.

Data on landslides in part from Miller, R.L. 1965, Geologic map of the Big Stone Gap Quadrangle, Virginia: U.S. Geological Survey Geologic Quadrangle Map GQ-424, Scale 1:24000.

ACTIVE OR RECENTLY ACTIVE LANDSLIDE
Complex landslide composed of earthflow, debris slide, earth and rock slump. Identified from historical records, and from scars, debris and other field evidence. Ground extremely unstable; sliding accelerated by excavation, loading and changes in drainage conditions. May include areas with several active slides too small to be shown separately. Questioned where doubtful.

P
OLD LANDSLIDE
Area of extensive hummocky ground caused by earthflow and earth and rock slump. Lacks clear evidence of active sliding. Relatively stable in natural, undisturbed state, generally not affected by small structures properly sited in areas away from the edge of the toe; can be reactivated by extensive, rapid excavation, loading, and changes in ground water and surface water conditions. Area of old landslide probably includes recent ones not identified from field evidence or otherwise documented. Upslope boundary of landslide generally defined by modified scarp, but downslope (toe) may be gradational and not well defined. Questioned where doubtful.

V
COLLUVIAL SLOPE
Valley wall along major streams with slope as steep as 40° (85%); stony, clayey silt soil up to 50 ft. (15 m) thick; commonly buttressed by a terrace or bench at the toe of the slope; very susceptible to sliding by cutting of toe area, removal of terrace or bench, and overloading; slide commonly activated without apparent cause.

AREAS SUSCEPTIBLE TO DEBRIS FLOWS AND DEBRIS AVALANCHES
Primarily shallow, narrow ravines and chutes with accumulation of stony colluvium generally 10 ft. (3 m) or less in thickness; susceptible to rapid movement during intense rainfall. Most ravines and chutes designated show evidence of former debris flows and avalanches. Symbol ▽ designates historical debris flow or debris avalanche.

AREAS SUSCEPTIBLE TO ROCKFALL
Steep, locally vertical, natural and man-made slopes and cliffs, 15 ft. (4.5 m) or more high; formed dominantly of sandstone, limestone, sandy shale, mudstone and claystone. Interbedded mudstone, claystone and shale weather rapidly leaving sandstone and limestone rock faces unsupported.

SOIL AND ROCK SUSCEPTIBLE TO LANDSLIDING
Soil and rock similar to that involved in landslides elsewhere in map area; primarily areas underlain by claystone, mudstone and shale associated with other rock types. Rock weathers rapidly on exposure forming clayey soil highly susceptible to sliding. Includes coves (U-shaped, shallow valleys) containing thick layers of clayey soil that are very susceptible to sliding where excavation breaks continuity of slope and where overloaded by artificial fill.

AREAS LEAST PRONE TO LANDSLIDES
Map areas in which no patterns or symbols are shown; primarily valley floors, ridge tops and broad benches; modification by excavation and fill may lead to local landslides.

The first six digits of the open file number designate the specific 1:250,000 scale map sheet of which this quadrangle is a part. The last two digits designate the position of the quadrangle in a subdivision of the 1:250,000 scale map based on rows and tiers shown in the diagram to the right. The location of this quadrangle is shown by the black square.

NOTE

Information shown is intended as a general guide to ground conditions as of the date of field check. Additional landslides and rockfalls should be anticipated in all map units. The map unit depicts the dominant condition in the area delineated and variations in slope stability may occur at any point in the unit. This map is suitable for general planning purposes and as a supplement to more detailed studies for site selection. The map cannot be used as a substitute for detailed geologic and engineering investigations to establish design and construction criteria of specific sites. Some symbols may not appear on this map because the description is applicable to a series of maps.

MAN-MADE FEATURES

Strip mines (combination of letter symbols indicates complex formed of more than one type of strip mine)

- sh — bench with high wall
- sf — furrowed with high wall
- sd — multiple furrows and multiple benches
- ss — hilltop removed
- srg — reclaimed by grading
- sru — reclaimed by secondary use
- sh/r — regraded in part, high wall remains

Coal refuse banks

- r — identified on aerial photographs; not classified in field check
- rb — not burnt nor on fire
- rbb — burnt
- rbd — burning
- rbs — sludge

Quarries

- q — quarry site
- qub — spoil bank, quarry waste

Gravel pits

- g — site of gravel pit

Slides in man-made features

- af — earth flow in fill
- a/s — earth flow in strip castings
- a/r — earth flow in coal refuse

JOHNSON CITY 1° by 2° SHEET

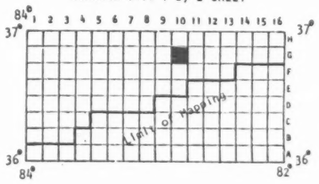

UNITED STATES
DEPARTMENT OF THE INTERIOR
GEOLOGICAL SURVEY

UNITED STATES
TENNESSEE VALLEY AUTHORITY
MAPS AND SURVEYS BRANCH

EAST STONE GAP QUADRANGLE
VIRGINIA
7.5 MINUTE SERIES (TOPOGRAPHIC) 187-SW

Mapped and edited by Tennessee Valley Authority
Published by the Geological Survey

Control by USC&GS, USGS, and TVA

Topography by multiplex methods from aerial photographs taken 1953. Field examination by TVA, 1957

Polyconic projection. 1927 North American datum
10,000 foot grid based on Virginia (South) rectangular coordinate system

1000 meter Universal Transverse Mercator Grid ticks

UTM GRID AND 1964 MAGNETIC NORTH DECLINATION AT CENTER OF SHEET

SCALE 1:24000

CONTOUR INTERVAL 20 FEET
NATIONAL GEODETIC VERTICAL DATUM OF 1929

QUADRANGLE LOCATION

ROAD CLASSIFICATION

Heavy duty — Light duty
Medium duty — Poor motor road
U. S. Route — State Route

In developed areas, only through roads are classified.

EAST STONE GAP, VA.

N3645—W8737.5/7.5

1957

Landslides and related features interpreted from aerial photographs:

1:80,000 black and white 1976

Photointerpretation and field check 1980-1981

This report is preliminary and has not been reviewed for conformity with U.S. Geological Survey editorial standards.

LANDSLIDES AND RELATED FEATURES

OF THE EAST STONE GAP, VA. QUADRANGLE

by

William F. Outerbridge

1982

U.S. Geological Survey

NOTE

Information shown is intended as a general guide to ground conditions as of the date of field check. Additional landslides and rockfalls should be anticipated in all map units. The map unit depicts the dominant condition in the area delineated and variations in slope stability may occur at any point in the unit. This map is suitable for general planning purposes and as a supplement to more detailed studies for site selection. The map cannot be used as a substitute for detailed geologic and engineering investigations to establish design and construction criteria of specific sites. Some symbols may not appear on this map

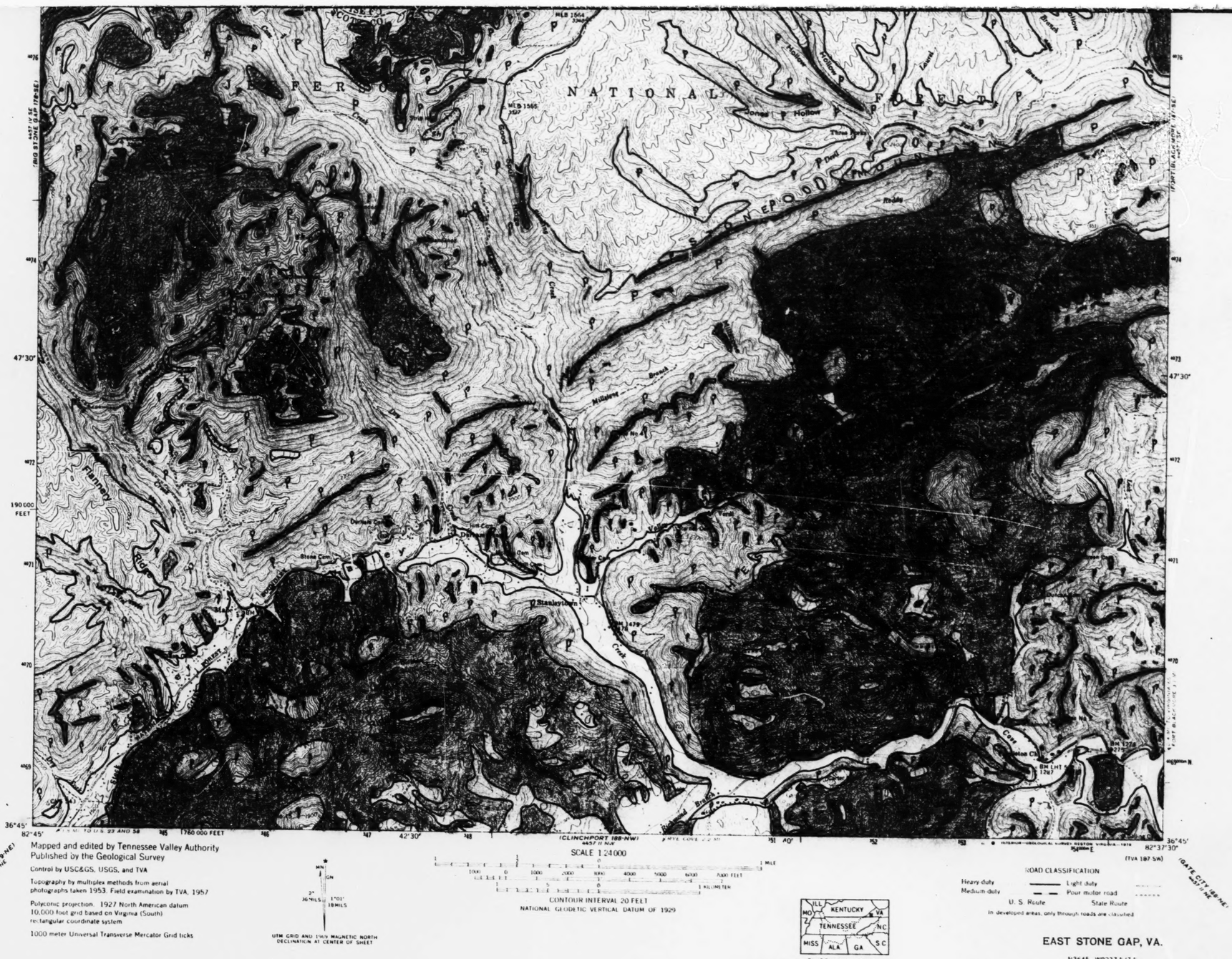
NATIONAL FOREST
STONEPOOL
Flannery
Stanleyville
Stone Cem
Dorton Cem
Dorton Hollow
Three Forks
Ridge
Brush
Stone Cem
Brush
Creek
Hollow
Creek
Creek
Creek

Mapped and edited by Tennessee Valley Authority
Published by the Geological Survey

Control by USC&GS, USGS, and TVA

Topography by multiplex methods from aerial photographs taken 1953. Field examination by TVA, 1957

Polyconic projection. 1927 North American datum
10,000-foot grid based on Virginia (South) rectangular coordinate system

1000 meter Universal Transverse Mercator Grid ticks.

Landslides and related features interpreted from aerial photographs:

1:80,000 black and white 1976

Photointerpretation and field check 1980-1981

This report is preliminary and has not been reviewed for conformity with U.S. Geological Survey editorial standards.

LANDSLIDES AND RELATED FEATURES

OF THE FORT BLACKMORE, VA. QUADRANGLE

by

William F. Outerbridge

1982

U.S. Geological Survey

NOTE

Information shown is intended as a general guide to ground conditions as of the date of field check. Additional landslides and rockfalls should be anticipated in all map units. The map unit depicts the dominant condition in the area delineated and variations in slope stability may occur at any point in the unit. This map is suitable for general planning purposes and as a supplement to more detailed studies for site selection. The map cannot be used as a substitute for detailed geologic and engineering investigations to establish design and construction criteria of specific sites. Some symbols may not appear on this map.

Mapped and edited by Tennessee Valley Authority
Published by the Geological Survey

Control by USC&GS, USGS, and TVA

Topography by multiplex methods from aerial photographs taken 1953. Field examination by TVA, 1957

Polyconic projection. 1927 North American datum
10,000 foot grid based on Virginia (South) rectangular coordinate system

1000 meter Universal Transverse Mercator Grid ticks,

SCALE 1:24 000

1 0 1 MILE
1000 0 1000 2000 3000 4000 5000 6000 7000 FEET
1 0 1 KILOMETER

CONTOUR INTERVAL 20 FEET
DASHED LINES REPRESENT HALF INTERVAL CONTOURS
DATUM IS MEAN SEA LEVEL

APPROXIMATE MEAN DECLINATION 1957

QUADRANGLE LOCATION
(ILL. KENTUCKY VA. MO. TENNESSEE NC. MISS. ALA. GA. S.C.)

ROAD CLASSIFICATION
Heavy duty — Light duty
Medium duty = Poor motor road
U.S. Route (State Route)

INTERIOR-GEOLOGICAL SURVEY, WASHINGTON, D.C.-1976-W6 4351
(TVA-147-SE)

FORT BLACKMORE, VA.

N3645—W8230/7.5

1957

Landslides and related features interpreted from aerial photographs:

1:80,000 black and white 1976

Photointerpretation and field check 1980-1981

This report is preliminary and has not been reviewed for conformity with U.S. Geological Survey editorial standards.

LANDSLIDES AND RELATED FEATURES

OF THE FORT BLACKMORE, VA. QUADRANGLE

by
William F. Outerbridge

1982

U.S. Geological Survey

OPEN FILE MAP 82-0422 (G-12)

NOTE
Information shown is intended as a general guide to ground conditions as of the date of field check. Additional landslides and rockfalls should be anticipated in all map units. The map unit depicts the dominant condition in the area delineated and variations in slope stability may occur at any point in the unit. This map is suitable for general planning purposes and as a supplement to more detailed studies for site selection. The map cannot be used as a substitute for detailed geologic and engineering investigations to establish design and construction criteria of specific sites. Some symbols may not appear on this map because the description is applicable to a series of maps.

ACTIVE OR RECENTLY ACTIVE LANDSLIDE
Complex landslide composed of earthflow, debris slide, earth and rock slump. Identified from historical records, and from scars, debris and other field evidence. Ground extremely unstable; sliding accelerated by excavation, loading and changes in drainage conditions. May include areas with several active slides too small to be shown separately. Questioned where doubtful.

P OLD LANDSLIDE
Area of extensive hummocky ground caused by earthflow and earth and rock slump. Lacks clear evidence of active sliding. Relatively stable in natural, undisturbed state, generally not affected by small structures properly sited in areas away from the edge of the toe; can be reactivated by extensive, rapid excavation, loading, and changes in ground water and surface water conditions. Area of old landslide probably includes recent ones not identified from field evidence or otherwise documented. Upslope boundary of landslide generally defined by modified scarp, but downslope (toe) may be gradational and not well defined. Questioned where doubtful.

V COLLUVIAL SLOPE
Valley wall along major streams with slope as steep as 40° (85%); stony, clayey silt soil up to 50 ft. (15 m) thick; commonly buttressed by a terrace or bench at the toe of the slope; very susceptible to sliding by cutting of toe area, removal of terrace or bench, and overloading; slide commonly activated without apparent cause.

AREAS SUSCEPTIBLE TO DEBRIS FLOWS AND DEBRIS AVALANCHES
Primarily shallow, narrow ravines and chutes with accumulation of stony colluvium generally 10 ft. (3 m) or less in thickness; susceptible to rapid movement during intense rainfall. Most ravines and chutes designated show evidence of former debris flows and avalanches. Symbol D designates historical debris flow or debris avalanche.

AREAS SUSCEPTIBLE TO ROCKFALL
Steep, locally vertical, natural and man-made slopes and cliffs, 15 ft. (4.5 m) or more high; formed dominantly of sandstone, limestone, sandy shale, mudstone and claystone. Interbedded mudstone, claystone and shale weather rapidly leaving sandstone and limestone rock faces unsupported.

SOIL AND ROCK SUSCEPTIBLE TO LANDSLIDING
Soil and rock similar to that involved in landslides elsewhere in map area; primarily areas underlain by claystone, mudstone and shale associated with other rock types. Rock weathers rapidly on exposure forming clayey soil highly susceptible to sliding. Includes coves (U-shaped, shallow valleys) containing thick layers of clayey soil that are very susceptible to sliding where excavation breaks continuity of slope and where overloaded by artificial fill.

AREAS LEAST PRONE TO LANDSLIDES
Map areas in which no patterns or symbols are shown; primarily valley floors, ridge tops and broad benches; modification by excavation and fill may lead to local landslides.

The first six digits of the open file number designate the specific 1:250,000 scale map sheet of which this quadrangle is a part. The last two digits designate the position of the quadrangle in a subdivision of the 1:250,000 scale map based on rows and tiers shown in the diagram to the right. The location of this quadrangle is shown by the black square.

MAN-MADE FEATURES
Strip mines (combination of letter symbols indicates complex formed of more than one type of strip mine)
- sh bench with high wall
- sf furrowed with high wall
- sd multiple furrows and multiple benches
- ss hilltop removed
- srg reclaimed by grading
- sru reclaimed by secondary use
- sh/r regraded in part, high wall remains

Coal refuse banks
- r identified on aerial photographs; not classified in field check
- rb not burnt nor on fire
- rbb burnt
- rbd burning
- rbs sludge

Quarries
- q quarry site
- qub spoil bank, quarry waste

Gravel pits
- g site of gravel pit

Slides in man-made features
- af earth flow in fill
- a/s earth flow in strip castings
- a/r earth flow in coal refuse

JOHNSON CITY 1° by 2° SHEET

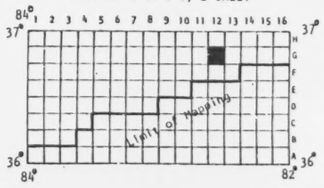

UNITED STATES
DEPARTMENT OF THE INTERIOR
GEOLOGICAL SURVEY

UNITED STATES
TENNESSEE VALLEY AUTHORITY
MAPS AND SURVEYS BRANCH

DUNGANNON QUADRANGLE
VIRGINIA
7.5 MINUTE SERIES (TOPOGRAPHIC) 196-SW

82°30'
36°52'30"
22'30"
25'
82°22'30"
Laurel Branch
Little Creek
Mill Creek
Mile 240
Poplar Shallow
Buffalo Creek
Dungannon Cem
Dungannon Church
Dungannon Mill
Dungannon Post Office
Dungannon Sch
Dungannon Station
Dungannon Tank
Dungannon Water Tank
Dungannon Water Tower
Dungannon Wye
Dungannon Yard
Dungannon Yard Office
CLINCHFIELD R.R.
CLINCH RIVER
JEFFERSON
Jefferson Forest
Jefferson Forest Fire Tower
Jefferson Forest Fire Tower Cem
Jefferson Forest Fire Tower Spring
Jefferson Forest Fire Tower Trail
Jefferson Forest Fire Tower Trail Cem
Jefferson Forest Fire Tower Trail Spring
Jefferson Forest Fire Tower Trail Tower
Jefferson Forest Fire Tower Trail Tower Cem
Jefferson Forest Fire Tower Trail Tower Spring
Jefferson Forest Fire Tower Trail Tower Tower
Jefferson Forest Fire Tower Trail Tower Tower Cem
Jefferson Forest Fire Tower Trail Tower Tower Spring
Jefferson Forest Fire Tower Trail Tower Tower Tower
Jefferson Forest Fire Tower Trail Tower Tower Tower Cem
Jefferson Forest Fire Tower Trail Tower Tower Tower Spring
Jefferson Forest Fire Tower Trail Tower Tower Tower Tower
Jefferson Forest Fire Tower Trail Tower Tower Tower Tower Cem
Jefferson Forest Fire Tower Trail Tower Tower Tower Tower Spring
Jefferson Forest Fire Tower Trail Tower Tower Tower Tower Tower
Jefferson Forest Fire Tower Trail Tower Tower Tower Tower Tower Cem
Jefferson Forest Fire Tower Trail Tower Tower Tower Tower Tower Spring
Jefferson Forest Fire Tower Trail Tower Tower Tower Tower Tower Tower
Jefferson Forest Fire Tower Trail Tower Tower Tower Tower Tower Tower Cem
Jefferson Forest Fire Tower Trail Tower Tower Tower Tower Tower Tower Spring
Jefferson Forest Fire Tower Trail Tower Tower Tower Tower Tower Tower Tower
Jefferson Forest Fire Tower Trail Tower Tower Tower Tower Tower Tower Tower Cem
Jefferson Forest Fire Tower Trail Tower Tower Tower Tower Tower Tower Tower Spring
Jefferson Forest Fire Tower Trail Tower Tower Tower Tower Tower Tower Tower Tower
Jefferson Forest Fire Tower Trail Tower Tower Tower Tower Tower Tower Tower Tower Cem
Jefferson Forest Fire Tower Trail Tower Tower Tower Tower Tower Tower Tower Tower Spring
Jefferson Forest Fire Tower Trail Tower Tower Tower Tower Tower Tower Tower Tower Tower
Jefferson Forest Fire Tower Trail Tower Tower Tower Tower Tower Tower Tower Tower Tower Cem
Jefferson Forest Fire Tower Trail Tower Tower Tower Tower Tower Tower Tower Tower Tower Spring
Jefferson Forest Fire Tower Trail Tower Tower Tower Tower Tower Tower Tower Tower Tower Tower
Jefferson Forest Fire Tower Trail Tower Tower Tower Tower Tower Tower Tower Tower Tower Tower Cem
Jefferson Forest Fire Tower Trail Tower Tower Tower Tower Tower Tower Tower Tower Tower Tower Spring
Jefferson Forest Fire Tower Trail Tower Tower Tower Tower Tower Tower Tower Tower Tower Tower Tower
Jefferson Forest Fire Tower Trail Tower Tower Tower Tower Tower Tower Tower Tower Tower Tower Tower Cem
Jefferson Forest Fire Tower Trail Tower Tower Tower Tower Tower Tower Tower Tower Tower Tower Tower Spring
Jefferson Forest Fire Tower Trail Tower Tower Tower Tower Tower Tower Tower Tower Tower Tower Tower Tower
Jefferson Forest Fire Tower Trail Tower Tower Tower Tower Tower Tower Tower Tower Tower Tower Tower Tower Cem
Jefferson Forest Fire Tower Trail Tower Tower Tower Tower Tower Tower Tower Tower Tower Tower Tower Tower Spring
Jefferson Forest Fire Tower Trail Tower Tower Tower Tower Tower Tower Tower Tower Tower Tower Tower Tower Tower
Jefferson Forest Fire Tower Trail Tower Tower Tower Tower Tower Tower Tower Tower Tower Tower Tower Tower Tower Cem
Jefferson Forest Fire Tower Trail Tower Tower Tower Tower Tower Tower Tower Tower Tower Tower Tower Tower Tower Spring
Jefferson Forest Fire Tower Trail Tower Tower Tower Tower Tower Tower Tower Tower Tower Tower Tower Tower Tower Tower
Jefferson Forest Fire Tower Trail Tower Tower Tower Tower Tower Tower Tower Tower Tower Tower Tower Tower Tower Tower Cem
Jefferson Forest Fire Tower Trail Tower Tower Tower Tower Tower Tower Tower Tower Tower Tower Tower Tower Tower Tower Spring
Jefferson Forest Fire Tower Trail Tower Tower Tower Tower Tower Tower Tower Tower Tower Tower Tower Tower Tower Tower Tower
Jefferson Forest Fire Tower Trail Tower Tower Tower Tower Tower Tower Tower Tower Tower Tower Tower Tower Tower Tower Tower Cem
Jefferson Forest Fire Tower Trail Tower Tower Tower Tower Tower Tower Tower Tower Tower Tower Tower Tower Tower Tower Tower Spring
Jefferson Forest Fire Tower Trail Tower Tower Tower Tower Tower Tower Tower Tower Tower Tower Tower Tower Tower Tower Tower Tower
Jefferson Forest Fire Tower Trail Tower Tower Tower Tower Tower Tower Tower Tower Tower Tower Tower Tower Tower Tower Tower Tower Cem
Jefferson Forest Fire Tower Trail Tower Tower Tower Tower Tower Tower Tower Tower Tower Tower Tower Tower Tower Tower Tower Tower Spring
Jefferson Forest Fire Tower Trail Tower Tower Tower Tower Tower Tower Tower Tower Tower Tower Tower Tower Tower Tower Tower Tower Tower
Jefferson Forest Fire Tower Trail Tower Tower Tower Tower Tower Tower Tower Tower Tower Tower Tower Tower Tower Tower Tower Tower Tower Cem
Jefferson Forest Fire Tower Trail Tower Tower Tower Tower Tower Tower Tower Tower Tower Tower Tower Tower Tower Tower Tower Tower Tower Spring
Jefferson Forest Fire Tower Trail Tower Tower Tower Tower Tower Tower Tower Tower Tower Tower Tower Tower Tower Tower Tower Tower Tower Tower
Jefferson Forest Fire Tower Trail Tower Tower Tower Tower Tower Tower Tower Tower Tower Tower Tower Tower Tower Tower Tower Tower Tower Tower Cem
Jefferson Forest Fire Tower Trail Tower Tower Tower Tower Tower Tower Tower Tower Tower Tower Tower Tower Tower Tower Tower Tower Tower Tower Spring
Jefferson Forest Fire Tower Trail Tower Tower Tower Tower Tower Tower Tower Tower Tower Tower Tower Tower Tower Tower Tower Tower Tower Tower Tower
Jefferson Forest Fire Tower Trail Tower Tower Tower Tower Tower Tower Tower Tower Tower Tower Tower Tower Tower Tower Tower Tower Tower Tower Tower Cem
Jefferson Forest Fire Tower Trail Tower Tower Tower Tower Tower Tower Tower Tower Tower Tower Tower Tower Tower Tower Tower Tower Tower Tower Tower Spring
Jefferson Forest Fire Tower Trail Tower
Jefferson Forest Fire Tower Trail Tower Cem
Jefferson Forest Fire Tower Trail Tower Spring
Jefferson Forest Fire Tower Trail Tower
Jefferson Forest Fire Tower Trail Tower Cem
Jefferson Forest Fire Tower Trail Tower Spring
Jefferson Forest Fire Tower Trail Tower
Jefferson Forest Fire Tower Trail Tower Cem
Jefferson Forest Fire Tower Trail Tower Spring
Jefferson Forest Fire Tower Trail Tower
Jefferson Forest Fire Tower Trail Tower Cem
Jefferson Forest Fire Tower Trail Tower Spring
Jefferson Forest Fire Tower Trail Tower
Jefferson Forest Fire Tower Trail Tower Cem
Jefferson Forest Fire Tower Trail Tower Spring
Jefferson Forest Fire Tower Trail Tower
Jefferson Forest Fire Tower Trail Tower Cem
Jefferson Forest Fire Tower Trail Tower Spring
Jefferson Forest Fire Tower Trail Tower
Jefferson Forest Fire Tower Trail Tower Cem
Jefferson Forest Fire Tower Trail Tower Spring
Jefferson Forest Fire Tower Trail Tower
Jefferson Forest Fire Tower Trail Tower Cem
Jefferson Forest Fire Tower Trail Tower Spring
Jefferson Forest Fire Tower Trail Tower
Jefferson Forest Fire Tower Trail Tower Cem
Jefferson Forest Fire Tower Trail Tower Spring
Jefferson Forest Fire Tower Trail Tower
Jefferson Forest Fire Tower Trail Tower Cem
Jefferson Forest Fire Tower Trail Tower Spring
Jefferson Forest Fire Tower Trail Tower
Jefferson Forest Fire Tower Trail Tower Cem
Jefferson Forest Fire Tower Trail Tower Spring
Jefferson Forest Fire Tower Trail Tower
Jefferson Forest Fire Tower Trail Tower Cem
Jefferson Forest Fire Tower Trail Tower Spring
Jefferson Forest Fire Tower Trail Tower
Jefferson Forest Fire Tower Trail Tower Cem
Jefferson Forest Fire Tower Trail Tower Spring
Jefferson Forest Fire Tower Trail Tower
Jefferson Forest Fire Tower Trail Tower Cem
Jefferson Forest Fire Tower Trail Tower Spring
Jefferson Forest Fire Tower Trail Tower
Jefferson Forest Fire Tower Trail Tower Cem
Jefferson Forest Fire Tower Trail Tower Spring
Jefferson Forest Fire Tower Trail Tower
Jefferson Forest Fire Tower Trail Tower Cem
Jefferson Forest Fire Tower Trail Tower Spring
Jefferson Forest Fire Tower Trail Tower

Mapped and edited by Tennessee Valley Authority
Published by the Geological Survey

Control by USC&GS, USGS, and TVA

Topography by multiplex methods from aerial photographs taken 1948. Field examination by TVA, 1957

Polyconic projection, 1927 North American datum
10,000-foot grid based on Virginia coordinate system
1000-meter Universal Transverse Mercator Grid ticks

SCALE 1:24000

CONTOUR INTERVAL 20 FEET
DASHED LINES REPRESENT HALF INTERVAL CONTOURS
DATUM IS MEAN SEA LEVEL

APPROXIMATE MEAN DECLINATION 1957

QUADRANGLE LOCATION

ROAD CLASSIFICATION

DUNGANNON, VA.
N3645-W8222.5/7.5
1957

Landslides and related features interpreted from aerial photographs:

1:80,000 black and white 1976

Photointerpretation and field check 1980-1981

This report is preliminary and has not been reviewed for conformity with U.S. Geological Survey editorial standards.

LANDSLIDES AND RELATED FEATURES

OF THE DUNGANNON, VA. QUADRANGLE

by
William F. Outerbridge

1982

U.S. Geological Survey

OPEN FILE MAP 82-0422 (G-13)

ACTIVE OR RECENTLY ACTIVE LANDSLIDE
Complex landslide composed of earthflow, debris slide, earth and rock slump. Identified from historical records, and from scars, debris and other field evidence. Ground extremely unstable; sliding accelerated by excavation, loading and changes in drainage conditions. May include areas with several active slides too small to be shown separately. Questioned where doubtful.

OLD LANDSLIDE
Area of extensive hummocky ground caused by earthflow and earth and rock slump. Lacks clear evidence of active sliding. Relatively stable in natural, undisturbed state, generally not affected by small structures properly sited in areas away from the edge of the toe; can be reactivated by extensive, rapid excavation, loading, and changes in ground water and surface water conditions. Area of old landslide probably includes recent ones not identified from field evidence or otherwise documented. Upslope boundary of landslide generally defined by modified scarp, but downslope (toe) may be gradational and not well defined. Questioned where doubtful.

COLLUVIAL SLOPE
Valley wall along major streams with slope as steep as 40° (85%); stony, clayey silt soil up to 50 ft. (15 m) thick; commonly buttressed by a terrace or bench at the toe of the slope; very susceptible to sliding by cutting of toe area, removal of terrace or bench, and overloading; slide commonly activated without apparent cause.

AREAS SUSCEPTIBLE TO DEBRIS FLOWS AND DEBRIS AVALANCHES
Primarily shallow, narrow ravines and chutes with accumulation of stony colluvium generally 10 ft. (3 m) or less in thickness; susceptible to rapid movement during intense rainfall. Most ravines and chutes designated show evidence of former debris flows and avalanches. Symbol ℄ designates historical debris flow or debris avalanche.

AREAS SUSCEPTIBLE TO ROCKFALL
Steep, locally vertical, natural and man-made slopes and cliffs, 15 ft. (4.5 m) or more high; formed dominantly of sandstone, limestone, sandy shale, mudstone and claystone. Interbedded mudstone, claystone and shale weather rapidly leaving sandstone and limestone rock faces unsupported.

SOIL AND ROCK SUSCEPTIBLE TO LANDSLIDING
Soil and rock similar to that involved in landslides elsewhere in map area; primarily areas underlain by claystone, mudstone and shale associated with other rock types. Rock weathers rapidly on exposure forming clayey soil highly susceptible to sliding. Includes coves (U-shaped, shallow valleys) containing thick layers of clayey soil that are very susceptible to sliding where excavation breaks continuity of slope and where overloaded by artificial fill.

AREAS LEAST PRONE TO LANDSLIDES
Map areas in which no patterns or symbols are shown; primarily valley floors, ridge tops and broad benches; modification by excavation and fill may lead to local landslides.

The first six digits of the open file number designate the specific 1:250,000 scale map sheet of which this quadrangle is a part. The last two digits designate the position of the quadrangle in a subdivision of the 1:250,000 scale map based on rows and tiers shown in the diagram to the right. The location of this quadrangle is shown by the black square.

NOTE
Information shown is intended as a general guide to ground conditions as of the date of field check. Additional landslides and rockfalls should be anticipated in all map units. The map unit depicts the dominant condition in the area delineated and variations in slope stability may occur at any point in the unit. This map is suitable for general planning purposes and as a supplement to more detailed studies for site selection. The map cannot be used as a substitute for detailed geologic and engineering investigations to establish design and construction criteria of specific sites. Some symbols may not appear on this map because the description is applicable to a series of maps.

MAN-MADE FEATURES

Strip mines (combination of letter symbols indicates complex formed of more than one type of strip mine)
- sh bench with high wall
- sf furrowed with high wall
- sd multiple furrows and multiple benches
- ss hilltop removed
- srg reclaimed by grading
- sru reclaimed by secondary use
- sh/r regraded in part, high wall remains

Coal refuse banks
- r identified on aerial photographs; not classified in field check
- rb not burnt nor on fire
- rbb burnt
- rbd burning
- rbs sludge

Quarries
- q quarry site
- qub spoil bank, quarry waste

Gravel pits
- g site of gravel pit

Slides in man-made features
- af earth flow in fill
- a/s earth flow in strip castings
- a/r earth flow in coal refuse

JOHNSON CITY 1° by 2° SHEET

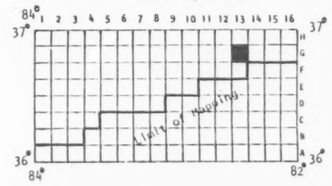

Landslides and related features interpreted from aerial photographs:

1:80,000 black and white 1976

Photointerpretation and field check 1980-1981

This report is preliminary and has not been reviewed for conformity with U.S. Geological Survey editorial standards.

LANDSLIDES AND RELATED FEATURES

OF THE MOLL CREEK, VA. QUADRANGLE

by

William F. Outerbridge

1982

U.S. Geological Survey

NOTE

Information shown is intended as a general guide to ground conditions as of the date of field check. Additional landslides and rockfalls should be anticipated in all map units. The map unit depicts the dominant condition in the area delineated and variations in slope stability may occur at any point in the unit. This map is suitable for general planning purposes and as a supplement to more detailed studies for site selection. The map cannot be used as a substitute for detailed geologic and engineering investigations to establish design and construction criteria of specific sites. Some symbols may not appear on this map because the description is applicable to a



Mapped and edited by Tennessee Valley Authority
Published by the Geological Survey

Control by NOS/NOAA, USGS, and TVA

Topography by photogrammetric methods using aerial photographs taken 1946. Map field checked by TVA, 1958

Polyconic projection. 1927 North American datum
10,000-foot grid based on Virginia (South) rectangular coordinate system

1000 meter Universal Transverse Mercator grid (zone 17)

SCALE 1:24000

1 MILE
1 KILOMETER

CONTOUR INTERVAL 20 FEET
NATIONAL GEODETIC VERTICAL DATUM OF 1929

UTM GRID AND 1978 MAGNETIC NORTH DECLINATION AT CENTER OF SHEET

QUADRANGLE LOCATION

ROAD CLASSIFICATION

Heavy duty — Poor motor road
Medium duty — Wagon and jeep track
Light duty — Foot trail
U. S. Route — State Route

MOLL CREEK, VA.

N3645—W8215/7.5

1958

Landslides and related features interpreted from aerial photographs:
1:80,000 black and white 1976

Photointerpretation and field check 1980-1981

This report is preliminary and has not been reviewed for conformity with U.S. Geological Survey editorial standards.

LANDSLIDES AND RELATED FEATURES

OF THE MOLL CREEK, VA. QUADRANGLE

by

William F. Outerbridge

1982

U.S. Geological Survey

OPEN FILE MAP 82-0422 (G-14)

ACTIVE OR RECENTLY ACTIVE LANDSLIDE
Complex landslide composed of earthflow, debris slide, earth and rock slump. Identified from historical records, and from scars, debris and other field evidence. Ground extremely unstable; sliding accelerated by excavation, loading and changes in drainage conditions. May include areas with several active slides too small to be shown separately. Questioned where doubtful.

OLD LANDSLIDE
Area of extensive hummocky ground caused by earthflow and earth and rock slump. Lacks clear evidence of active sliding. Relatively stable in natural, undisturbed state, generally not affected by small structures properly sited in areas away from the edge of the toe; can be reactivated by extensive, rapid excavation, loading, and changes in ground water and surface water conditions. Area of old landslide probably includes recent ones not identified from field evidence or otherwise documented. Upslope boundary of landslide generally defined by modified scarp, but downslope (toe) may be gradational and not well defined. Questioned where doubtful.

COLLUVIAL SLOPE
Valley wall along major streams with slope as steep as 40° (85%); stony, clayey silt soil up to 50 ft. (15 m) thick; commonly buttressed by a terrace or bench at the toe of the slope; very susceptible to sliding by cutting of toe area, removal of terrace or bench, and overloading; slide commonly activated without apparent cause.

AREAS SUSCEPTIBLE TO DEBRIS FLOWS AND DEBRIS AVALANCHES
Primarily shallow, narrow ravines and chutes with accumulation of stony colluvium generally 10 ft. (3 m) or less in thickness; susceptible to rapid movement during intense rainfall. Most ravines and chutes designated show evidence of former debris flows and avalanches. Symbol D designates historical debris flow or debris avalanche.

AREAS SUSCEPTIBLE TO ROCKFALL
Steep, locally vertical, natural and man-made slopes and cliffs, 15 ft. (4.5 m) or more high; formed dominantly of sandstone, limestone, sandy shale, mudstone and claystone. Interbedded mudstone, claystone and shale weather rapidly leaving sandstone and limestone rock faces unsupported.

SOIL AND ROCK SUSCEPTIBLE TO LANDSLIDING
Soil and rock similar to that involved in landslides elsewhere in map area; primarily areas underlain by claystone, mudstone and shale associated with other rock types. Rock weathers rapidly on exposure forming clayey soil highly susceptible to sliding. Includes coves (U-shaped, shallow valleys) containing thick layers of clayey soil that are very susceptible to sliding where excavation breaks continuity of slope and where overloaded by artificial fill.

AREAS LEAST PRONE TO LANDSLIDES
Map areas in which no patterns or symbols are shown; primarily valley floors, ridge tops and broad benches; modification by excavation and fill may lead to local landslides.

The first six digits of the open file number designate the specific 1:250,000 scale map sheet of which this quadrangle is a part. The last two digits designate the position of the quadrangle in a subdivision of the 1:250,000 scale map based on rows and tiers shown in the diagram to the right. The location of this quadrangle is shown by the black square.

NOTE
Information shown is intended as a general guide to ground conditions as of the date of field check. Additional landslides and rockfalls should be anticipated in all map units. The map unit depicts the dominant condition in the area delineated and variations in slope stability may occur, at any point in the unit. This map is suitable for general planning purposes and as a supplement to more detailed studies for site selection. The map cannot be used as a substitute for detailed geologic and engineering investigations to establish design and construction criteria of specific sites. Some symbols may not appear on this map because the description is applicable to a series of maps.

MAN-MADE FEATURES

Strip mines (combination of letter symbols indicates complex formed of more than one type of strip mine)
- sh — bench with high wall
- sf — furrowed with high wall
- sd — multiple furrows and multiple benches
- ss — hilltop removed
- srg — reclaimed by grading
- sru — reclaimed by secondary use
- sh/r — regraded in part, high wall remains

Coal refuse banks
- r — identified on aerial photographs; not classified in field check
- rb — not burnt nor on fire
- rbb — burnt
- rbd — burning
- rbs — sludge

Quarries
- q — quarry site
- qub — spoil bank, quarry waste

Gravel pits
- g — site of gravel pit

Slides in man-made features
- af — earth flow in fill
- a/s — earth flow in strip castings
- a/r — earth flow in coal refuse

JOHNSON CITY 1° by 2° SHEET



UNITED STATES
DEPARTMENT OF THE INTERIOR
GEOLOGICAL SURVEY

UNITED STATES
TENNESSEE VALLEY AUTHORITY
MAPPING SERVICES BRANCH

HANSONVILLE QUADRANGLE
VIRGINIA
7.5 MINUTE SERIES (TOPOGRAPHIC) 205-SW

SCALE 1:24 000

CONTOUR INTERVAL 40 FEET
DASHED LINE REPRESENTS SUPPLEMENTARY CONTOUR
NATIONAL GEODETIC VERTICAL DATUM OF 1929

ROAD CLASSIFICATION

Heavy duty	Poor motor road
Medium duty	Wagon and jeep track
Light duty	Foot trail
U.S. Route	State Route

HANSONVILLE, VA.
N3645—W8207.5/7.5
1938

Mapped and edited by Tennessee Valley Authority
Published by the Geological Survey

Control by TENNESSEE VALLEY AUTHORITY and TVA

Topography by photogrammetric methods from aerial photographs. Map field checked by TVA 1938

Polyconic projection. 1927 North American datum
10 000-foot grid based on Virginia coordinate system, zone 1
1000-meter Universal Transverse Mercator grid ticks, zone 17

LANDSLIDES AND RELATED FEATURES

OF THE HANSONVILLE, VA. QUADRANGLE

by
William F. Outerbridge

1982

U.S. Geological Survey

OPEN FILE MAP 82-0423(c-15)

field check 1980-1981

This report is preliminary and has not been reviewed for conformity with U.S. Geological Survey editorial standards.

NOTE

Information shown is intended as a general guide to ground conditions as of the date of field check. Additional landslides and rockfalls should be anticipated in all map units. The map unit depicts the dominant condition in the area delineated and variations in slope stability may occur at any point in the unit. This map is suitable for general planning purposes and as a supplement to more detailed studies for site selection. The map cannot be used as a substitute for detailed geologic and engineering investigations to establish design and construction criteria of specific sites. Some symbols may not appear on this map because the description is applicable to a

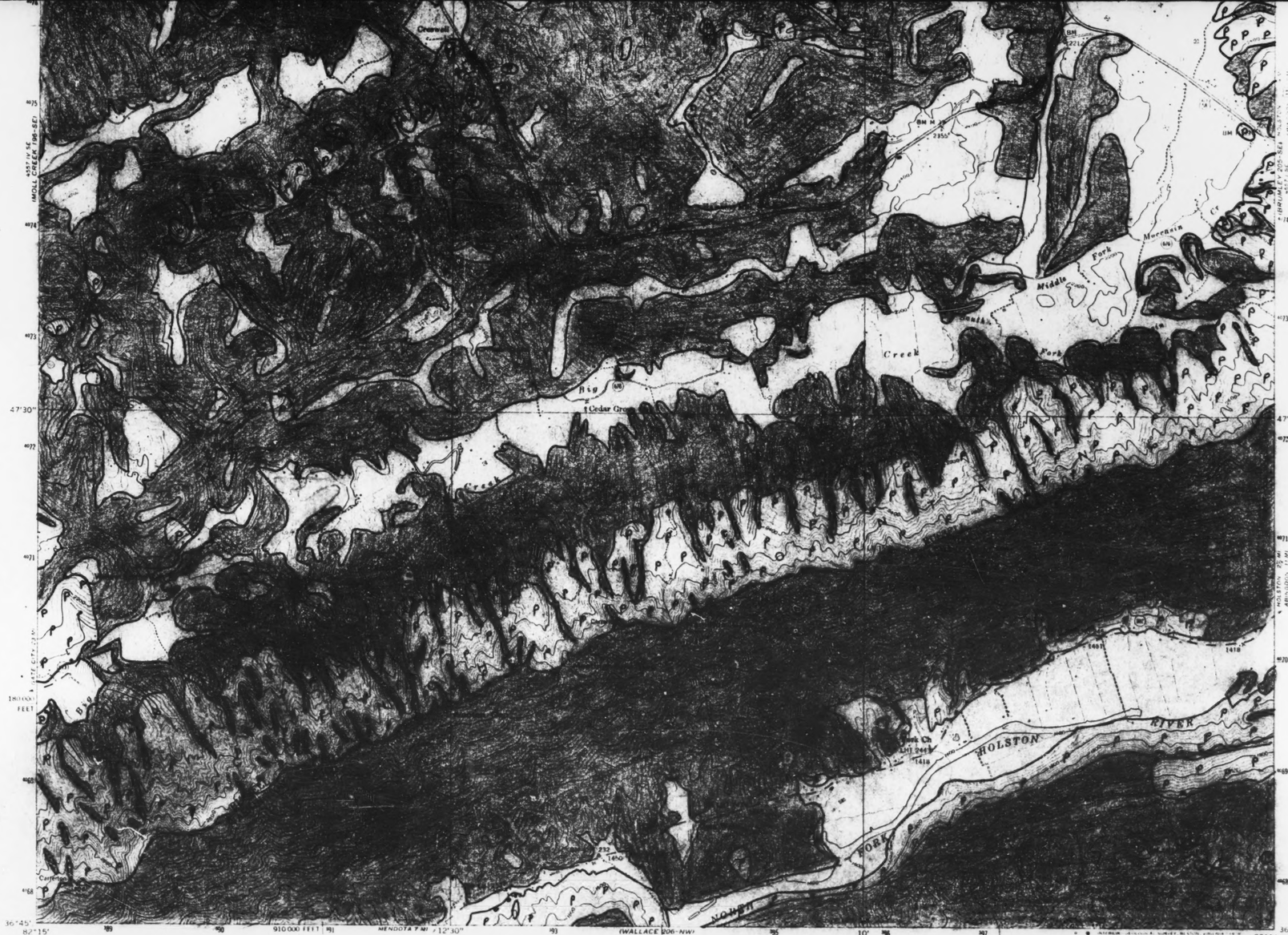

Mapped and edited by Tennessee Valley Authority
Published by the Geological Survey

Control by TVA/NOAA, USGS, and TVA

Topography by photogrammetric methods from aerial photographs. Map field checked by TVA, 1938

Polyconic projection. 1927 North American datum
10,000 foot grid based on Virginia Coordinate zone, lambert conformal coordinate system

ROAD CLASSIFICATION

Heavy duty	Four motor road
Medium duty	Wagon and jeep track
Light duty	Foot trail
U.S. Route	State Route

HANSONVILLE, VA.

N3645—W8207/5/7.5

1938

field check 1980-1981

This report is preliminary and has not been reviewed for conformity with U.S. Geological Survey editorial standards.

LANDSLIDES AND RELATED FEATURES

OF THE HANSONVILLE, VA. QUADRANGLE

by

William F. Outerbridge

1982

U.S. Geological Survey

OPEN FILE MAP 82-0422(G-15)

ACTIVE OR RECENTLY ACTIVE LANDSLIDE
Complex landslide composed of earthflow, debris slide, earth and rock slump. Identified from historical records, and from scars, debris and other field evidence. Ground extremely unstable; sliding accelerated by excavation, loading and changes in drainage conditions. May include areas with several active slides too small to be shown separately. Questioned where doubtful.

OLD LANDSLIDE
Area of extensive hummocky ground caused by earthflow and earth and rock slump. Lacks clear evidence of active sliding. Relatively stable in natural, undisturbed state, generally not affected by small structures properly sited in areas away from the edge of the toe; can be reactivated by extensive, rapid excavation, loading, and changes in ground water and surface water conditions. Area of old landslide probably includes recent ones not identified from field evidence or otherwise documented. Upslope boundary of landslide generally defined by modified scarp, but downslope (toe) may be gradational and not well defined. Questioned where doubtful.

COLLUVIAL SLOPE
Valley wall along major streams with slope as steep as 40° (85%); stony, clayey silt soil up to 50 ft. (15 m) thick; commonly buttressed by a terrace or bench at the toe of the slope; very susceptible to sliding by cutting of toe area, removal of terrace or bench, and overloading; slide commonly activated without apparent cause.

AREAS SUSCEPTIBLE TO DEBRIS FLOWS AND DEBRIS AVALANCHES
Primarily shallow, narrow ravines and chutes with accumulation of stony colluvium generally 10 ft. (3 m) or less in thickness; susceptible to rapid movement during intense rainfall. Most ravines and chutes designated show evidence of former debris flows and avalanches. Symbol designates historical debris flow or debris avalanche.

AREAS SUSCEPTIBLE TO ROCKFALL
Steep, locally vertical, natural and man-made slopes and cliffs, 15 ft. (4.5 m) or more high; formed dominantly of sandstone, limestone, sandy shale, mudstone and claystone. Interbedded mudstone, claystone and shale weather rapidly leaving sandstone and limestone rock faces unsupported.

SOIL AND ROCK SUSCEPTIBLE TO LANDSLIDING
Soil and rock similar to that involved in landslides elsewhere in map area; primarily areas underlain by claystone, mudstone and shale associated with other rock types. Rock weathers rapidly on exposure forming clayey soil highly susceptible to sliding. Includes coves (U-shaped, shallow valleys) containing thick layers of clayey soil that are very susceptible to sliding where excavation breaks continuity of slope and where overloaded by artificial fill.

AREAS LEAST PRONE TO LANDSLIDES
Map areas in which no patterns or symbols are shown; primarily valley floors, ridge tops and broad benches; modification by excavation and fill may lead to local landslides.

The first six digits of the open file number designate the specific 1:250,000 scale map sheet of which this quadrangle is a part. The last two digits designate the position of the quadrangle in a subdivision of the 1:250,000 scale map based on rows and tiers shown in the diagram to the right. The location of this quadrangle is shown by the black square.

NOTE

Information shown is intended as a general guide to ground conditions as of the date of field check. Additional landslides and rockfalls should be anticipated in all map units. The map unit depicts the dominant condition in the area delineated and variations in slope stability may occur at any point in the unit. This map is suitable for general planning purposes and as a supplement to more detailed studies for site selection. The map cannot be used as a substitute for detailed geologic and engineering investigations to establish design and construction criteria of specific sites. Some symbols may not appear on this map because the description is applicable to a series of maps.

MAN-MADE FEATURES
Strip mines (combination of letter symbols indicates complex formed of more than one type of strip mine)

sh	bench with high wall
sf	furrowed with high wall
sd	multiple furrows and multiple benches
ss	hilltop removed
srg	reclaimed by grading
sru	reclaimed by secondary use
sh/r	regraded in part, high wall remains

Coal refuse banks

r	identified on aerial photographs; not classified in field check
rb	not burnt nor on fire
rbb	burnt
rbd	burning
rbs	sludge

Quarries

q	quarry site
qub	spoil bank, quarry waste

Gravel pits

g	site of gravel pit

Slides in man-made features

af	earth flow in fill
a/s	earth flow in strip castings
a/r	earth flow in coal refuse

JOHNSON CITY 1° by 2° SHEET

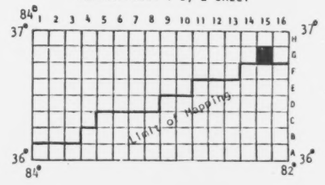

UNITED STATES
DEPARTMENT OF THE INTERIOR
GEOLOGICAL SURVEY

UNITED STATES
TENNESSEE VALLEY AUTHORITY
MAPPING SERVICES BRANCH

BRUMLEY QUADRANGLE
VIRGINIA
7.5 MINUTE SERIES (TOPOGRAPHIC) 205 SE

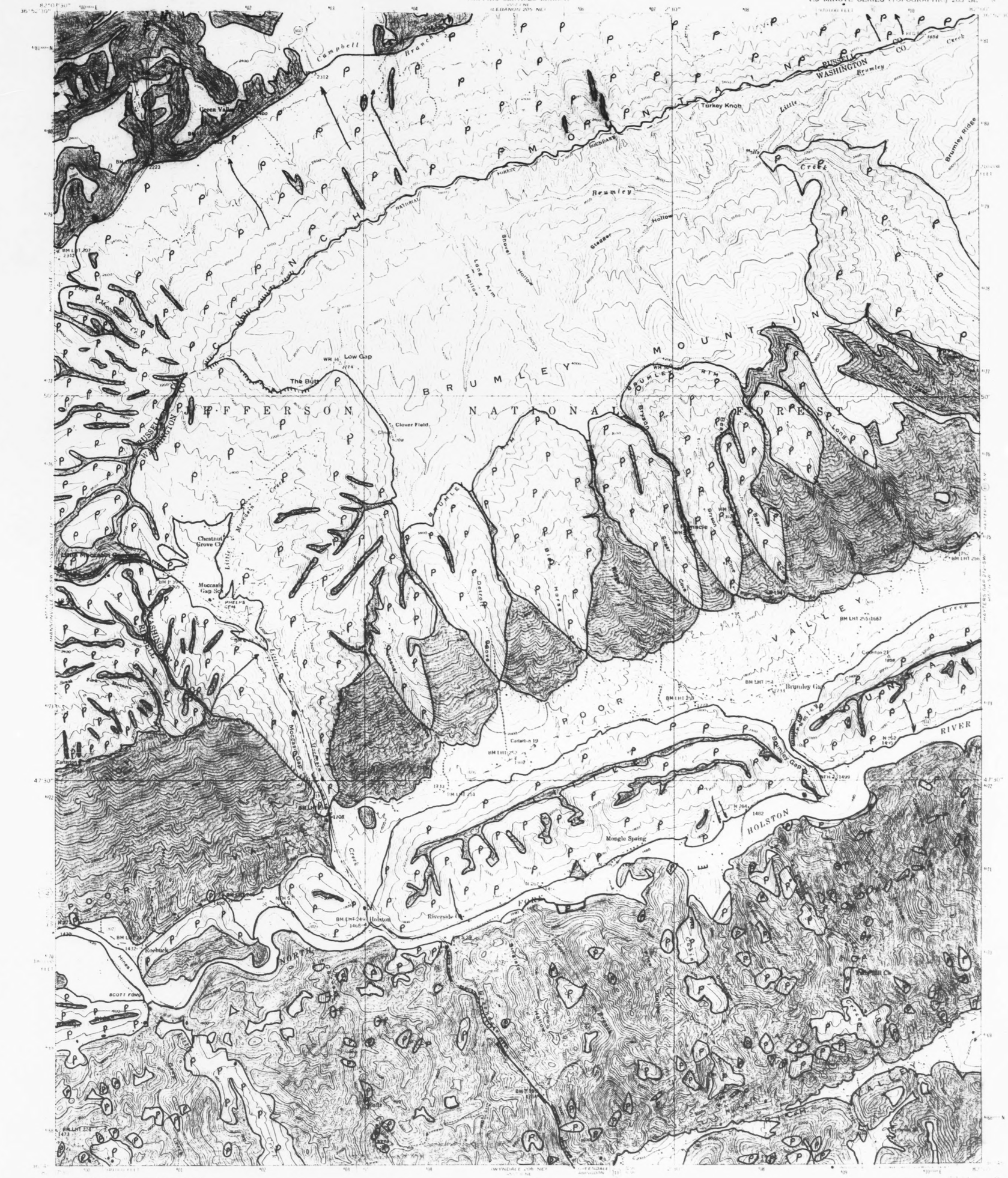
Campbell Branch
Green Valley
Turkey Knob
Little Creek
Brumley Ridge
Brumley
Stegger Hollow
Broyl Hollow
Long Arm Hollow
Low Gap
The Butt
Clover Field
Chestnut Grove Ch
Muccasin Gap Sch
Little Moccasin
Brumley Gap
Poor Ridge
Carterton 19
Mongle Spring
Riverside Ch
Holston
Rowback
Scott Fork
North Fork
Creek
Pinnacle
Long Ridge
Brumley Mtn
Brumley Valley
Big Horse Creek
Little Horse Creek
Big Moccasin Creek
Little Moccasin Creek
Big Poor Creek
Little Poor Creek
Big Brumley Creek
Little Brumley Creek
Big Stegger Hollow
Little Stegger Hollow
Big Long Arm Hollow
Little Long Arm Hollow
Big Broyl Hollow
Little Broyl Hollow
Big Pinnacle Creek
Little Pinnacle Creek
Big Long Ridge
Little Long Ridge
Big Brumley Ridge
Little Brumley Ridge
Big Brumley Gap
Little Brumley Gap
Big Poor Ridge
Little Poor Ridge
Big Moccasin Gap
Little Moccasin Gap
Big Low Gap
Little Low Gap
Big Turkey Knob
Little Turkey Knob
Big Rowback
Little Rowback
Big Riverside Ch
Little Riverside Ch
Big Mongle Spring
Little Mongle Spring
Big Carterton 19
Little Carterton 19
Big Clover Field
Little Clover Field
Big Chestnut Grove Ch
Little Chestnut Grove Ch
Big Muccasin Gap Sch
Little Muccasin Gap Sch

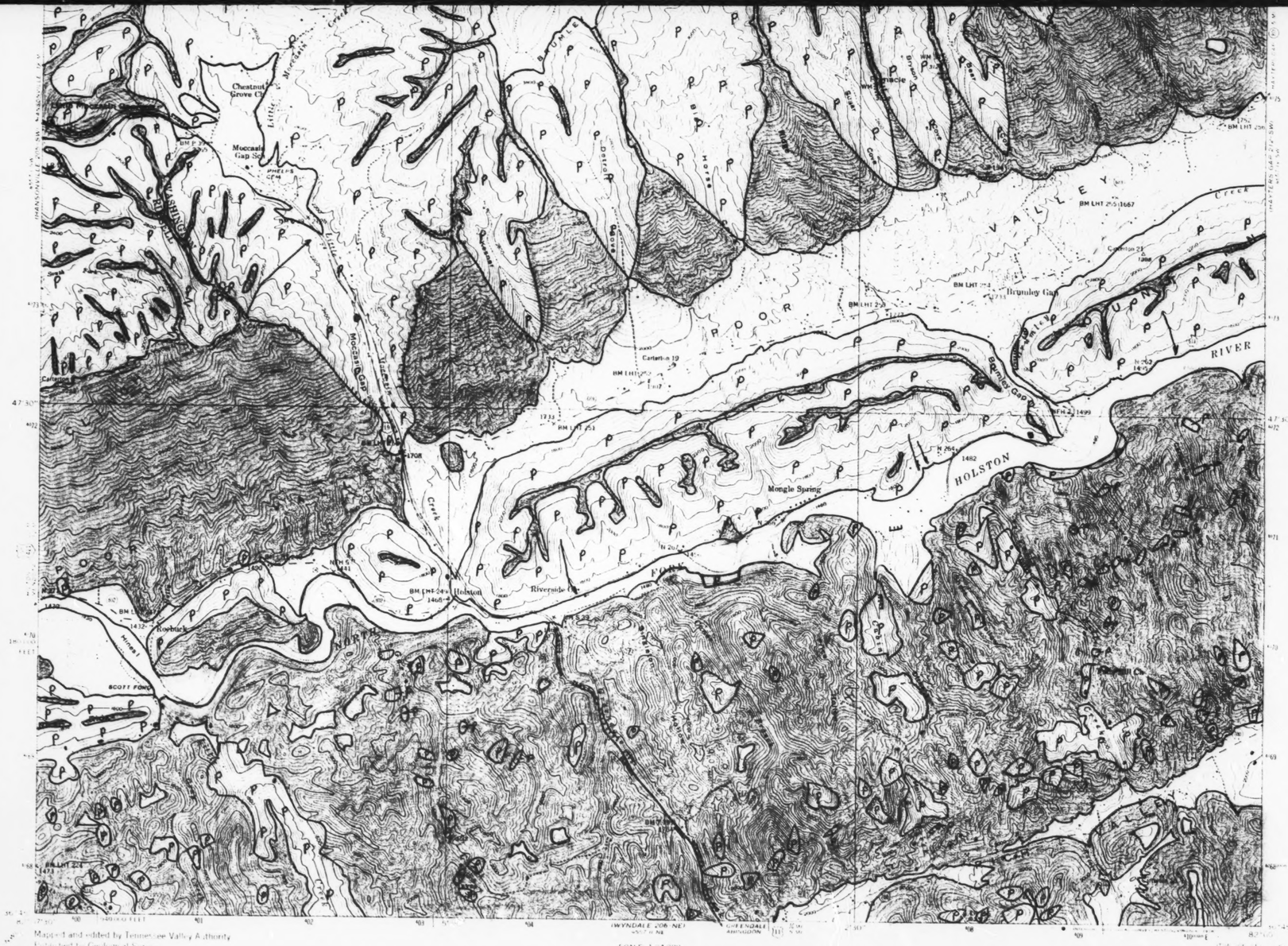

Mapped and edited by Tennessee Valley Authority

Published by Geological Survey

SCALE 1:24 000

CONTOUR INTERVAL 40 FEET

ROAD CLASSIFICATION

Heavy duty — Poor motor road

Medium duty — Wagon and jeep trail

Light duty — Foot trail

U.S. Route — State Route

BRUMLEY, VA.

1938

Landslides and related features interpreted from aerial photographs:

1:80,000 black and white 1976

Photointerpretation and field check 1980-1981

This report is preliminary and has not been reviewed for conformity with U.S. Geological Survey editorial standards.

ACTIVE OR RECENTLY ACTIVE LANDSLIDE

Complex landslide composed of earthflow, debris slide, earth and rock slump. Identified from historical records, and from scars, debris and other field evidence. Ground extremely unstable; sliding accelerated by excavation, loading and changes in drainage conditions. May include areas with several active slides too small to be shown separately. Questioned where doubtful.

P

OLD LANDSLIDE

Area of extensive hummocky ground caused by earthflow and earth and rock slump. Lacks clear evidence of active sliding. Relatively stable in natural, undisturbed state, generally not affected by small structures properly sited in areas away from the edge of the toe; can be reactivated by extensive, rapid excavation, loading, and changes in ground water and surface water conditions. Area of old landslide probably includes recent ones not identified from field evidence or otherwise documented. Upslope boundary of landslide generally defined by modified scarp, but downslope (toe) may be gradational and not well defined. Questioned where doubtful.

V

COLLUVIAL SLOPE

Valley wall along major streams with slope as steep as 40° (85%); stony, clayey silt soil up to 50 ft. (15 m) thick; commonly buttressed by a terrace or bench at the toe of the slope; very susceptible to sliding by cutting of toe area, removal of terrace or bench, and overloading; slide commonly activated without apparent cause.

LANDSLIDES AND RELATED FEATURES

OF THE BRUMLEY, VA. QUADRANGLE

by

William F. Outerbridge

1982

U.S. Geological Survey

OPEN FILE MAP 82-0422 (G-16)

AREAS SUSCEPTIBLE TO DEBRIS FLOWS AND DEBRIS AVALANCHES

Primarily shallow, narrow ravines and chutes with accumulation of stony colluvium generally 10 ft. (3 m) or less in thickness; susceptible to rapid movement during intense rainfall. Most ravines and chutes designated show evidence of former debris flows and avalanches. Symbol ▲ designates historical debris flow or debris avalanche.

AREAS SUSCEPTIBLE TO ROCKFALL

Steep, locally vertical, natural and man-made slopes and cliffs, 15 ft. (4.5 m) or more high; formed dominantly of sandstone, limestone, sandy shale, mudstone and claystone. Interbedded mudstone, claystone and shale weather rapidly leaving sandstone and limestone rock faces unsupported.

SOIL AND ROCK SUSCEPTIBLE TO LANDSLIDING

Soil and rock similar to that involved in landslides elsewhere in map area; primarily areas underlain by claystone, mudstone and shale associated with other rock types. Rock weathers rapidly on exposure forming clayey soil highly susceptible to sliding. Includes coves (U-shaped, shallow valleys) containing thick layers of clayey soil that are very susceptible to sliding where excavation breaks continuity of slope and where overloaded by artificial fill.

AREAS LEAST PRONE TO LANDSLIDES

Map areas in which no patterns or symbols are shown; primarily valley floors, ridge tops and broad benches; modification by excavation and fill may lead to local landslides.

The first six digits of the open file number designate the specific 1:250,000 scale map sheet of which this quadrangle is a part. The last two digits designate the position of the quadrangle in a subdivision of the 1:250,000 scale map based on rows and tiers shown in the diagram to the right. The location of this quadrangle is shown by the black square.

NOTE

Information shown is intended as a general guide to ground conditions as of the date of field check. Additional landslides and rockfalls should be anticipated in all map units. The map unit depicts the dominant condition in the area delineated and variations in slope stability may occur at any point in the unit. This map is suitable for general planning purposes and as a supplement to more detailed studies for site selection. The map cannot be used as a substitute for detailed geologic and engineering investigations to establish design and construction criteria of specific sites. Some symbols may not appear on this map because the description is applicable to a series of maps.

MAN-MADE FEATURES

Strip mines (combination of letter symbols indicates complex formed of more than one type of strip mine)

- sh — bench with high wall
- sf — furrowed with high wall
- sd — multiple furrows and multiple benches
- ss — hilltop removed
- srg — reclaimed by grading
- sru — reclaimed by secondary use
- sh/r — regraded in part, high wall remains

Coal refuse banks

- r — identified on aerial photographs; not classified in field check
- rb — not burnt nor on fire
- rbb — burnt
- rbd — burning
- rbs — sludge

Quarries

- q — quarry site
- qub — spoil bank, quarry waste

Gravel pits

- g — site of gravel pit

Slides in man-made features

- af — earth flow in fill
- a/s — earth flow in strip castings
- a/r — earth flow in coal refuse

JOHNSON CITY 1° by 2° SHEET

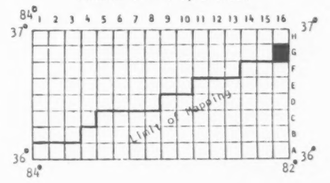

UNITED STATES
DEPARTMENT OF THE INTERIOR
GEOLOGICAL SURVEY

STATE OF KENTUCKY
KENTUCKY GEOLOGICAL SURVEY
UNIVERSITY OF KENTUCKY

HEIDRICK QUADRANGLE
KENTUCKY
7.5 MINUTE SERIES (TOPOGRAPHIC)
NW/4 BARBOURVILLE 15 QUADRANGLE

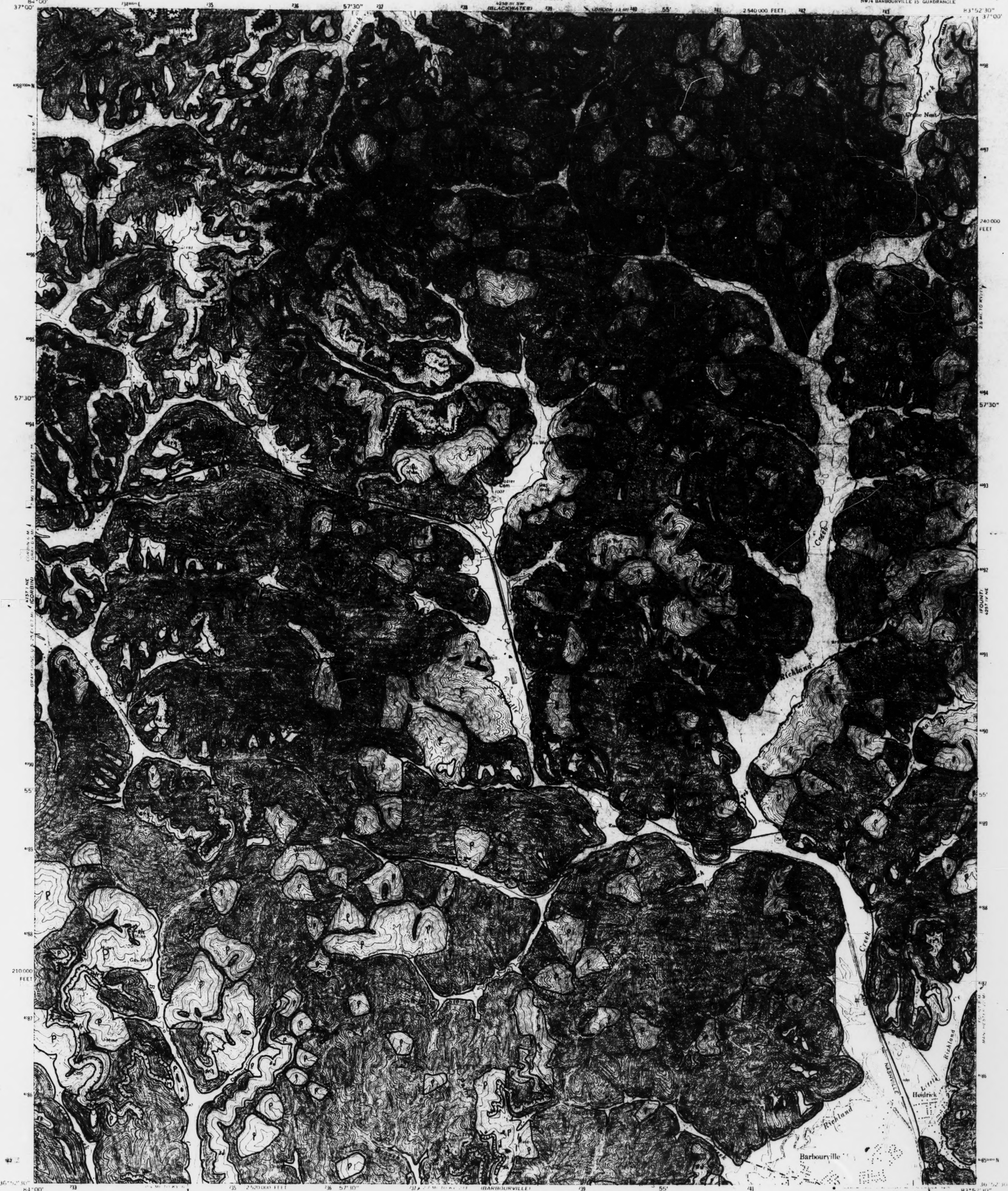
Barbourville
Heidrick
Strip Mine
Creek
Fork
Branch
Creek
Creek
Creek

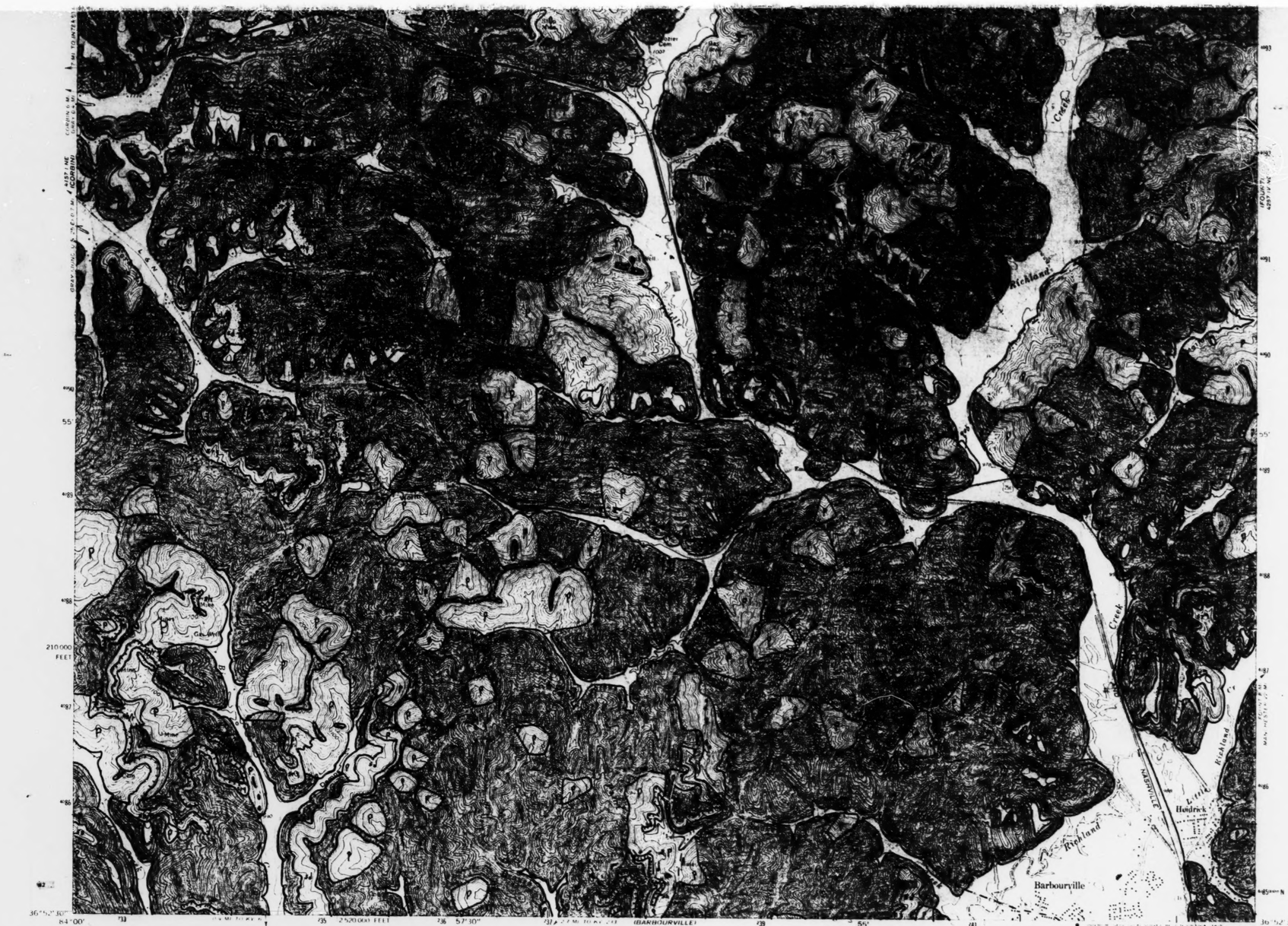
Barbourville
Hendrick
Creek
Fickland
Creek
Fickland
NASHVILLE
Creek
Fickland
Creek
Fickland
Creek
Fickland

UNITED STATES
DEPARTMENT OF THE INTERIOR
GEOLOGICAL SURVEY

STATE OF KENTUCKY
KENTUCKY GEOLOGICAL SURVEY
UNIVERSITY OF KENTUCKY

FOUNT QUADRANGLE
KENTUCKY–KNOX CO.
7.5 MINUTE SERIES (TOPOGRAPHIC)

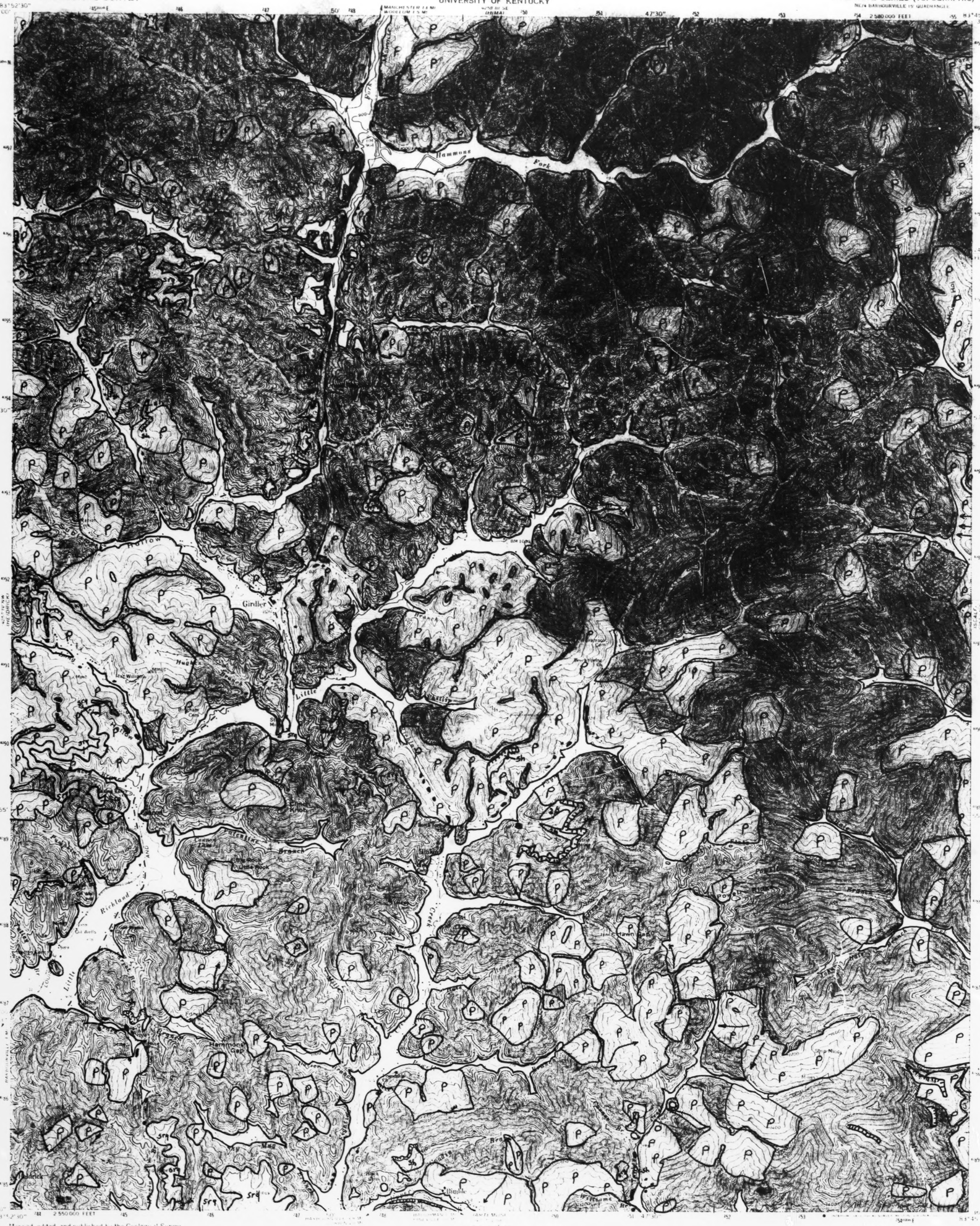

Mapped, edited, and published by the Geological Survey

Control by USGS, NOS/NOAA, and Tennessee Valley Authority

Topography by photogrammetric methods from aerial photographs taken 1961. Field checked 1962. Revised from aerial photographs taken 1973. Field checked 1974

Polyconic projection. 1927 North American datum
10,000-foot grid based on Kentucky coordinate system, South Zone
1000-meter Universal Transverse Mercator grid ticks

FOUNT, KY.

1974

field check 1980-1981

This report is preliminary and has not been reviewed for conformity with U.S. Geological Survey editorial standards.

Data on strip mines in part from Ping, R.G. and Sergeant, R.E., 1978, Geologic Map of the Fount quadrangle, Knox County, Kentucky: U.S. Geological Survey Geologic Quadrangle Map GQ-1487, Scale 1:24000.

LANDSLIDES AND RELATED FEATURES

OF THE FOUNT, KY. QUADRANGLE

by
William F. Outerbridge

1982

U.S. Geological Survey

OPEN FILE MAP 82-0422(H-2)

NOTE

Information shown is intended as a general guide to ground conditions as of the date of field check. Additional landslides and rockfalls should be anticipated in all map units. The map unit depicts the dominant condition in the area delineated and variations in slope stability may occur at any point in the unit. This map is suitable for general planning purposes and as a supplement to more detailed studies for site selection. The map cannot be used as a substitute for detailed geologic and engineering investigations to establish design and construction criteria of specific sites. Some symbols may not appear on this map because the description is applicable to a series of maps.

MAN-MADE FEATURES

Girdler
Little
Breach
Birchland
Creek
Little
Hollow
Hollow
Hollow

UNITED STATES
DEPARTMENT OF THE INTERIOR
GEOLOGICAL SURVEY

STATE OF KENTUCKY
AGRICULTURAL AND INDUSTRIAL DEVELOPMENT BOARD

SCALF QUADRANGLE
KENTUCKY
7.5 MINUTE SERIES (TOPOGRAPHIC)

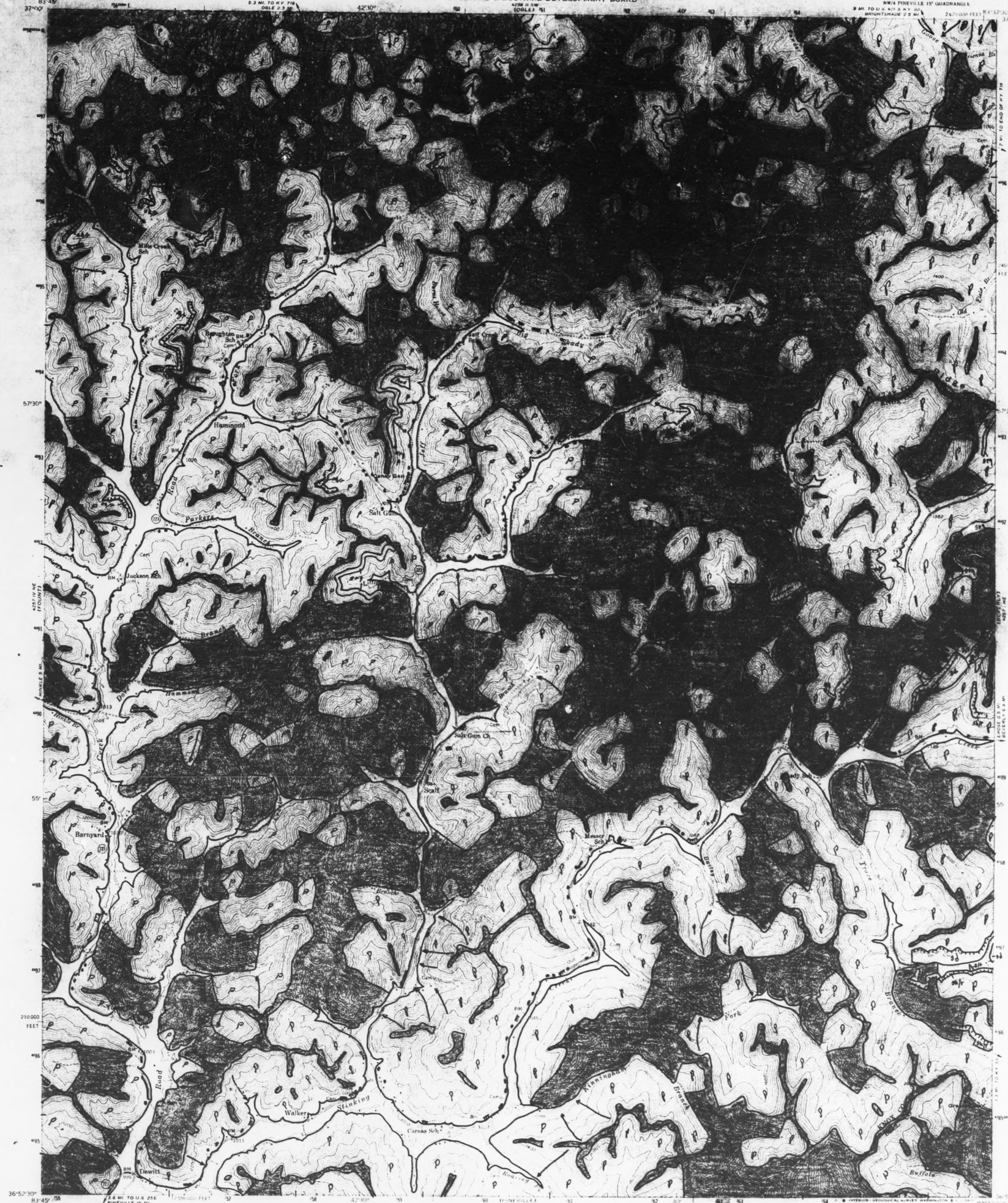

Mapped, edited, and published by the Geological Survey

Control by USGS and USC&GS

Topography from aerial photographs by stereoplanigraph
Aerial photographs taken 1952. Field check 1954

Polyconic projection. 1927 North American datum
10,000-foot grid based on Kentucky coordinate system, south zone

1000-meter Universal Transverse Mercator grid ticks.

ROAD CLASSIFICATION

Heavy duty — Light duty
Medium duty — Unimproved dirt
U.S. Route (State Route)

SCALF, KY.

1954

field check 1980-1981

This report is preliminary and has not been reviewed for conformity with U.S. Geological Survey editorial standards.

LANDSLIDES AND RELATED FEATURES

OF THE SCALF, KY. QUADRANGLE

by

William F. Outerbridge

1982

U.S. Geological Survey

OPEN FILE MAP 82-0422 (H-3)

NOTE

Information shown is intended as a general guide to ground conditions as of the date of field check. Additional landslides and rockfalls should be anticipated in all map units. The map unit depicts the dominant condition in the area delineated and variations in slope stability may occur at any point in the unit. This map is suitable for general planning purposes and as a supplement to more detailed studies for site selection. The map cannot be used as a substitute for detailed geologic and engineering investigations to establish design and construction criteria of specific sites. Some symbols may not appear on this map because the description is applicable to a series of maps.

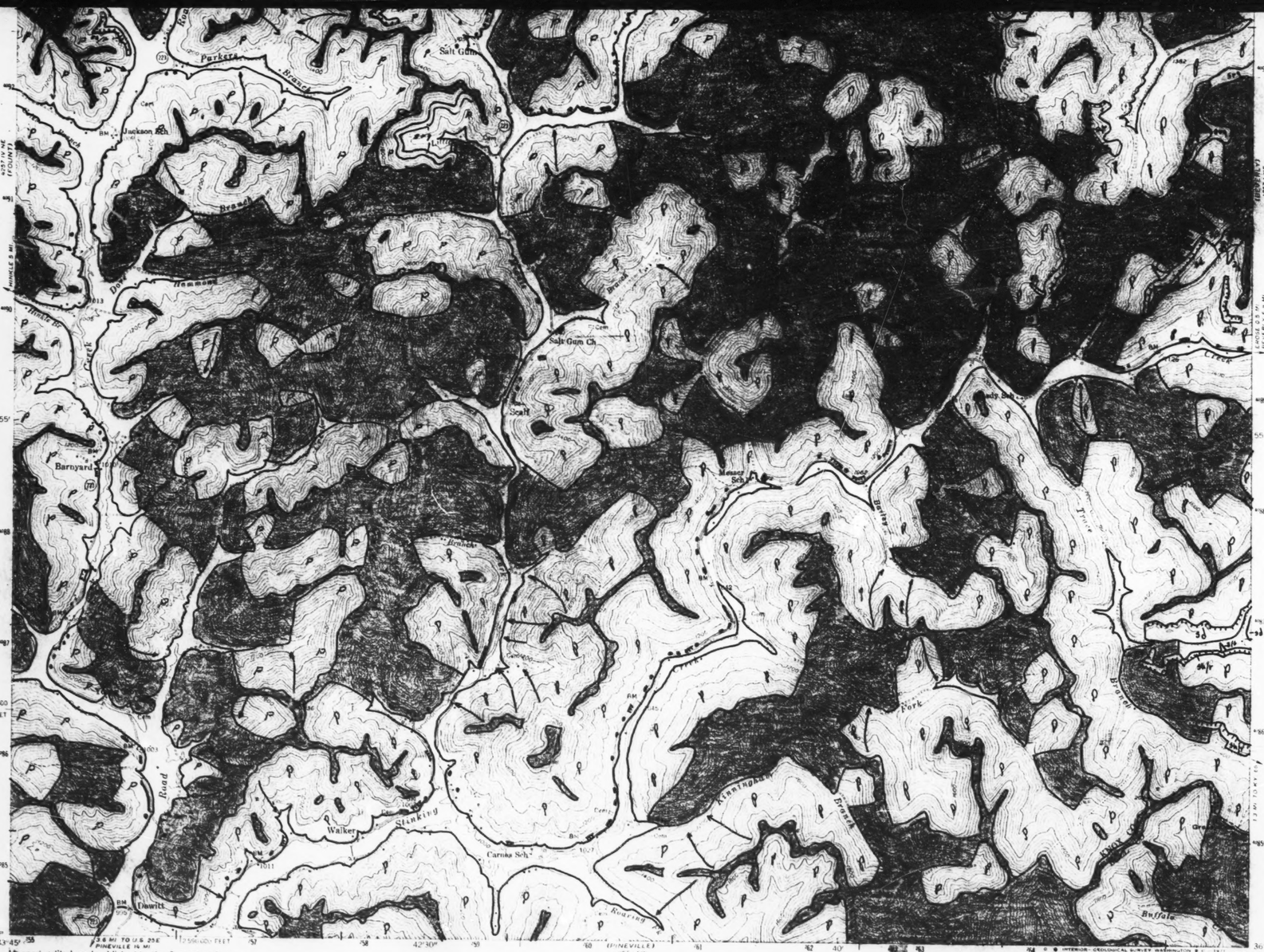

Mapped, edited, and published by the Geological Survey

Control by USGS and USC&GS

Topography from aerial photographs by stereoplanigraph
Aerial photographs taken 1952 Field check 1954

Polyconic projection. 1927 North American datum
10,000-foot grid based on Kentucky coordinate system, south zone

1000-meter Universal Transverse Mercator grid ticks.

ROAD CLASSIFICATION

Heavy duty — Light duty
Medium duty — Unimproved dirt
U.S. Route State Route

SCALF, KY.

NW/4 PINEVILLE 15' QUADRANGLE
N 36°52.5' W 83°37.5'/7.5

1954

field check 1980-1981

This report is preliminary and has not been reviewed for conformity with U.S. Geological Survey editorial standards.

LANDSLIDES AND RELATED FEATURES

OF THE SCALF, KY. QUADRANGLE

by

William F. Outerbridge

1982

U.S. Geological Survey

OPEN FILE MAP 82-0422 (H-3)

ACTIVE OR RECENTLY ACTIVE LANDSLIDE
Complex landslide composed of earthflow, debris slide, earth and rock slump. Identified from historical records, and from scars, debris and other field evidence. Ground extremely unstable; sliding accelerated by excavation, loading and changes in drainage conditions. May include areas with several active slides too small to be shown separately. Questioned where doubtful.

OLD LANDSLIDE
Area of extensive hummocky ground caused by earthflow and earth and rock slump. Lacks clear evidence of active sliding. Relatively stable in natural, undisturbed state, generally not affected by small structures properly sited in areas away from the edge of the toe; can be reactivated by extensive, rapid excavation, loading, and changes in ground water and surface water conditions. Area of old landslide probably includes recent ones not identified from field evidence or otherwise documented. Upslope boundary of landslide generally defined by modified scarp, but downslope (toe) may be gradational and not well defined. Questioned where doubtful.

COLLUVIAL SLOPE
Valley wall along major streams with slope as steep as 40° (85%); stony, clayey silt soil up to 50 ft. (15 m) thick; commonly buttressed by a terrace or bench at the toe of the slope; very susceptible to sliding by cutting of toe area, removal of terrace or bench, and overloading; slide commonly activated without apparent cause.

AREAS SUSCEPTIBLE TO DEBRIS FLOWS AND DEBRIS AVALANCHES
Primarily shallow, narrow ravines and chutes with accumulation of stony colluvium generally 10 ft. (3 m) or less in thickness; susceptible to rapid movement during intense rainfall. Most ravines and chutes designated show evidence of former debris flows and avalanches. Symbol designates historical debris flow or debris avalanche.

AREAS SUSCEPTIBLE TO ROCKFALL
Steep, locally vertical, natural and man-made slopes and cliffs, 15 ft. (4.5 m) or more high; formed dominantly of sandstone, limestone, sandy shale, mudstone and claystone. Interbedded mudstone, claystone and shale weather rapidly leaving sandstone and limestone rock faces unsupported.

SOIL AND ROCK SUSCEPTIBLE TO LANDSLIDING
Soil and rock similar to that involved in landslides elsewhere in map area; primarily areas underlain by claystone, mudstone and shale associated with other rock types. Rock weathers rapidly on exposure forming clayey soil highly susceptible to sliding. Includes coves (U-shaped, shallow valleys) containing thick layers of clayey soil that are very susceptible to sliding where excavation breaks continuity of slope and where overloaded by artificial fill.

AREAS LEAST PRONE TO LANDSLIDES
Map areas in which no patterns or symbols are shown; primarily valley floors, ridge tops and broad benches; modification by excavation and fill may lead to local landslides.

The first six digits of the open file number designate the specific 1:250,000 scale map sheet of which this quadrangle is a part. The last two digits designate the position of the quadrangle in a subdivision of the 1:250,000 scale map based on rows and tiers shown in the diagram to the right. The location of this quadrangle is shown by the black square.

NOTE

Information shown is intended as a general guide to ground conditions as of the date of field check. Additional landslides and rockfalls should be anticipated in all map units. The map unit depicts the dominant condition in the area delineated and variations in slope stability may occur at any point in the unit. This map is suitable for general planning purposes and as a supplement to more detailed studies for site selection. The map cannot be used as a substitute for detailed geologic and engineering investigations to establish design and construction criteria of specific sites. Some symbols may not appear on this map because the description is applicable to a series of maps.

MAN-MADE FEATURES

Strip mines (combination of letter symbols indicates complex formed of more than one type of strip mine)

- sh — bench with high wall
- sf — furrowed with high wall
- sd — multiple furrows and multiple benches
- ss — hilltop removed
- srg — reclaimed by grading
- sru — reclaimed by secondary use
- sh/r — regraded in part, high wall remains

Coal refuse banks

- r — identified on aerial photographs; not classified in field check
- rb — not burnt nor on fire
- rbb — burnt
- rbd — burning
- rbs — sludge

Quarries

- q — quarry site
- qub — spoil bank, quarry waste

Gravel pits

- g — site of gravel pit

Slides in man-made features

- af — earth flow in fill
- a/s — earth flow in strip castings
- a/r — earth flow in coal refuse

JOHNSON CITY 1° by 2° SHEET

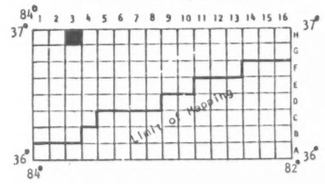

UNITED STATES
DEPARTMENT OF THE INTERIOR
GEOLOGICAL SURVEY
STATE OF KENTUCKY
AGRICULTURAL AND INDUSTRIAL DEVELOPMENT BOARD
BEVERLY QUADRANGLE
KENTUCKY
7.5 MINUTE SERIES (TOPOGRAPHIC)
NE/4 PINEVILLE 15' QUADRANGLE
83°37'30"
37°00'
57'30"
36°52'30"
Upper Big Hole
Buckhead Branch
Upper De Zarn
Mtn
Ridge
Lick
Branch
Creek
Fork
Hollow

Mapped, editerl, and published by the Geological Survey

Control by USC&GS

Topography from aerial photographs by stereoplanigraph methods
Aerial photographs taken 1952 Field check 1954

Polyconic projection. 1927 North American datum
10,000-foot grid based on Kentucky coordinate system, south zone

1000-meter Universal Transverse Mercator grid ticks, zone 17, shown in blue

SCALE 1:24 000

1 0 1 MILE
1000 0 1000 2000 3000 4000 5000 6000 7000 FEET
1 0 1 KILOMETER

CONTOUR INTERVAL 40 FEET
DATUM IS MEAN SEA LEVEL

ROAD CLASSIFICATION

Heavy-duty ——— Light-duty ———
Medium-duty ——— Unimproved dirt - - - -
U. S. Route State Route

BEVERLY, KY.

LANDSLIDES AND RELATED FEATURES

OF THE BEVERLY, KY. QUADRANGLE

by

William F. Outerbridge

1982

U.S. Geological Survey

OPEN FILE MAP 82-0422 (H-4)

field check 1980-1981

This report is preliminary and has not been reviewed for conformity with U.S. Geological Survey editorial standards.

ACTIVE OR RECENTLY ACTIVE LANDSLIDE

Complex landslide composed of earthflow, debris slide, earth and rock slump. Identified from historical records, and from scars, debris and other field evidence. Ground extremely unstable; sliding accelerated by excavation, loading and changes in drainage conditions. May include areas with several active slides too small to be shown separately. Questioned where doubtful.

P

OLD LANDSLIDE

Area of extensive hummocky ground caused by earthflow and earth and rock slump. Lacks clear evidence of active sliding. Relatively stable in natural, undisturbed state, generally not affected by small structures properly sited in areas away from the edge of the toe; can be reactivated by extensive, rapid excavation, loading, and changes in ground water and surface water conditions. Area of old landslide probably includes recent ones not identified from field evidence or otherwise documented. Upslope boundary of landslide generally defined by modified scarp, but downslope (toe) may be gradational and not well defined. Questioned where doubtful.

V

COLLUVIAL SLOPE

Valley wall along major streams with slope as steep as 40° (85%); stony, clayey silt soil up to 50 ft. (15 m) thick; commonly buttressed by a terrace or bench at the toe of the slope; very susceptible to sliding by cutting of toe area, removal of terrace or bench, and overloading; slide commonly activated without apparent cause.

AREAS SUSCEPTIBLE TO DEBRIS FLOWS AND DEBRIS AVALANCHES

Primarily shallow, narrow ravines and chutes with accumulation of stony colluvium generally 10 ft. (3 m) or less in thickness; susceptible to rapid movement during intense rainfall. Most ravines and chutes designated show evidence of former debris flows and avalanches. Symbol D designates historical debris flow or debris avalanche.

AREAS SUSCEPTIBLE TO ROCKFALL

Steep, locally vertical, natural and man-made slopes and cliffs, 15 ft. (4.5 m) or more high; formed dominantly of sandstone, limestone, sandy shale, mudstone and claystone. Interbedded mudstone, claystone and shale weather rapidly leaving sandstone and limestone rock faces unsupported.

SOIL AND ROCK SUSCEPTIBLE TO LANDSLIDING

Soil and rock similar to that involved in landslides elsewhere in map area; primarily areas underlain by claystone, mudstone and shale associated with other rock types. Rock weathers rapidly on exposure forming clayey soil highly susceptible to sliding. Includes coves (U-shaped, shallow valleys) containing thick layers of clayey soil that are very susceptible to sliding where excavation breaks continuity of slope and where overloaded by artificial fill.

AREAS LEAST PRONE TO LANDSLIDES

Map areas in which no patterns or symbols are shown; primarily valley floors, ridge tops and broad benches; modification by excavation and fill may lead to local landslides.

The first six digits of the open file number designate the specific 1:250,000 scale map sheet of which this quadrangle is a part. The last two digits designate the position of the quadrangle in a subdivision of the 1:250,000 scale map based on rows and tiers shown in the diagram to the right. The location of this quadrangle is shown by the black square.

NOTE

Information shown is intended as a general guide to ground conditions as of the date of field check. Additional landslides and rockfalls should be anticipated in all map units. The map unit depicts the dominant condition in the area delineated and variations in slope stability may occur at any point in the unit. This map is suitable for general planning purposes and as a supplement to more detailed studies for site selection. The map cannot be used as a substitute for detailed geologic and engineering investigations to establish design and construction criteria of specific sites. Some symbols may not appear on this map because the description is applicable to a series of maps.

MAN-MADE FEATURES

Strip mines (combination of letter symbols indicates complex formed of more than one type of strip mine)

- sh bench with high wall
- sf furrowed with high wall
- sd multiple furrows and multiple benches
- ss hilltop removed
- srg reclaimed by grading
- sru reclaimed by secondary use
- sh/r regraded in part, high wall remains

Coal refuse banks

- r identified on aerial photographs; not classified in field check
- rb not burnt nor on fire
- rbb burnt
- rbd burning
- rbs sludge

Quarries

- q quarry site
- qub spoil bank, quarry waste

Gravel pits

- g site of gravel pit

Slides in man-made features

- af earth flow in fill
- a/s earth flow in strip castings
- a/r earth flow in coal refuse

JOHNSON CITY 1° by 2° SHEET



Landslides and related features interpreted from aerial photographs:
1:80,000 black and white 1976

Photointerpretation and field check 1980-1981

This report is preliminary and has not been reviewed for conformity with U.S. Geological Survey editorial standards.

LANDSLIDES AND RELATED FEATURES

OF THE HELTON, KY. QUADRANGLE

by

William F. Outerbridge

1982

U.S. Geological Survey

NOTE

Information shown is intended as a general guide to ground conditions as of the date of field check. Additional landslides and rockfalls should be anticipated in all map units. The map unit depicts the dominant condition in the area delineated and variations in slope stability may occur at any point in the unit. This map is suitable for general planning purposes and as a supplement to more detailed studies for site selection. The map cannot be used as a substitute for detailed geologic and engineering investigations to establish design and construction criteria of specific sites. Some symbols may not appear on this map


(WALLINS CREEK)
4357 IV SW
STONEY FORK 7 MI
PINE MOUNTAIN
Straight Creek
Big Mtn.
Taylor
Hall
Lewallen
Ridge
Fork
Creek
Br
Cem
Mine
Ford
Gap
Ridge
Trail
Road
Ridge
Ridge
Ridge

UNITED STATES
DEPARTMENT OF THE INTERIOR
GEOLOGICAL SURVEY

STATE OF KENTUCKY
AGRICULTURAL AND INDUSTRIAL DEVELOPMENT BOARD

BLEDSOE QUADRANGLE
KENTUCKY
7.5 MINUTE SERIES (TOPOGRAPHIC)

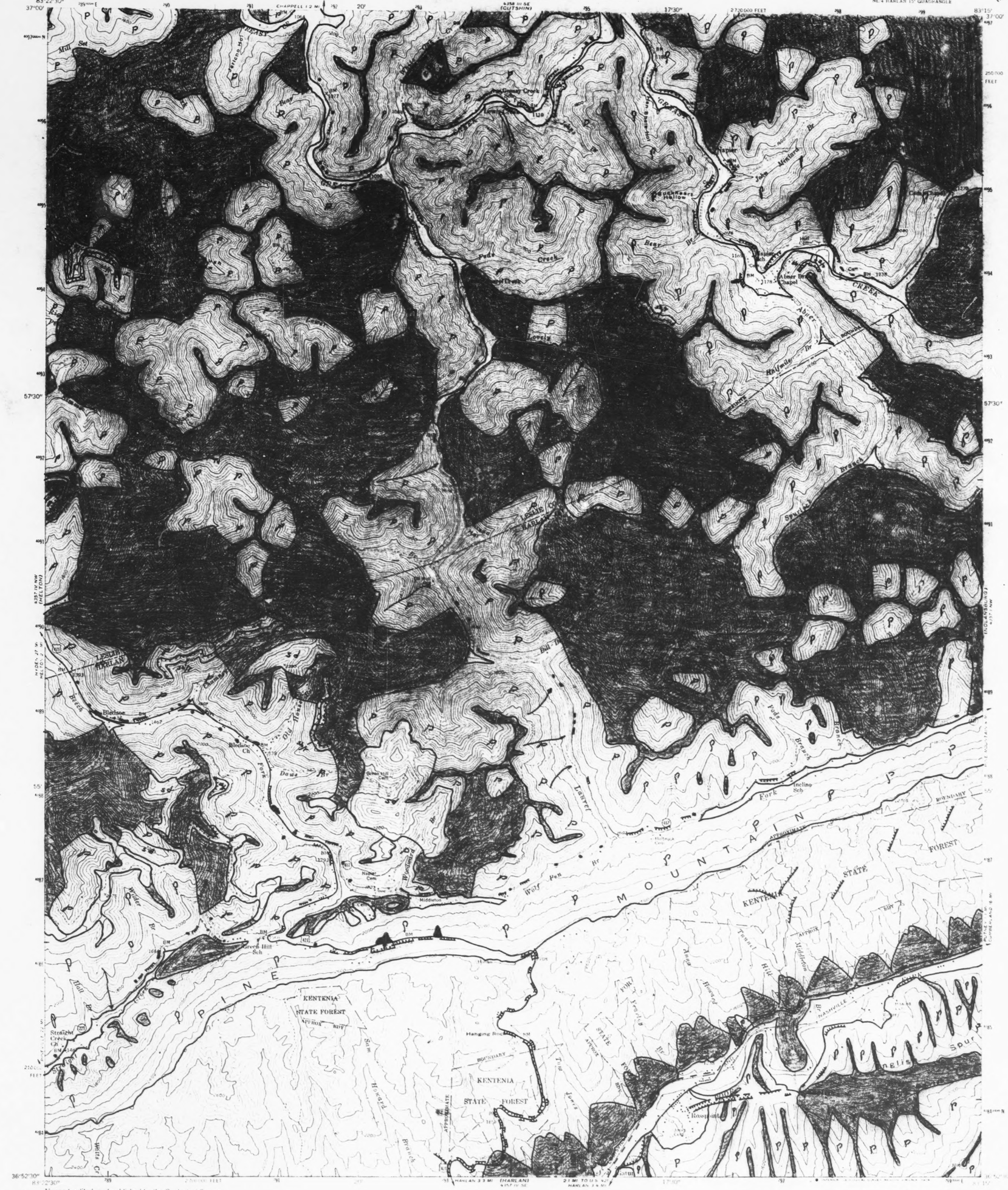
KENTENIA STATE FOREST
KENTENIA STATE FOREST
KENTENIA STATE FOREST BOUNDARY
PINE MOUNTAIN
Bledsoe
Straight Creek Ch
Greed Hill Sch
Middleton
Hanging Rock
Rose Run
Abner Br
Chapel
Tayler Sch
Tayler Cem
Bledsoe Ch
Bledsoe Cem
Greed Hill Cem
Rose Run Cem
Middleton Cem
Straight Creek
Pine Mountain
Wolf Pen Br
Pole Bridge Creek
Beech Fork
Laurel Fork
Indian Creek
Abner Branch
Rafferty Dr
Mixford
Howard
Yocum
Jones
Lewis
Spur
Ridge
Trail
Tunnel Hill
Nashville
Middleton
Inclino Sch
Inclino Cem
Cemetery
Church
Sch
Cem
BM
Tank
Spr
Mill
Br
Creek
Fork
Branch
Ridge
Hill
Trail
Spur
Run
Hollow
Dr
Rd
Tr
Sch
Cem
Ch

KENTENIA STATE FOREST
KENTENIA STATE FOREST
KENTENIA STATE FOREST
APPROXIMATE BOUNDARY
Bledsoe
Bledsoe Ch
Green Hill Sch
Middleton
Hanging Rock
Rossmans
Straight Creek Ch
Inelino Sch
Holbrook Cem
Napier Cem
Dawes Br
Wolf Pen Br
Hall Br
Sam Howard Branch
Trace Hill
Middleton
Spur
Ridge
Fork
Branch
Creek
Cem
Ch
Sch
BM
Tk
Pt
Mtn
Hill
Gap
Ridge
Spur
Fork
Branch
Creek
Br

UNITED STATES
DEPARTMENT OF THE INTERIOR
GEOLOGICAL SURVEY

STATE OF KENTUCKY
AGRICULTURAL AND INDUSTRIAL DEVELOPMENT BOARD

NOLANSBURG QUADRANGLE
KENTUCKY
7.5 MINUTE SERIES (TOPOGRAPHIC)

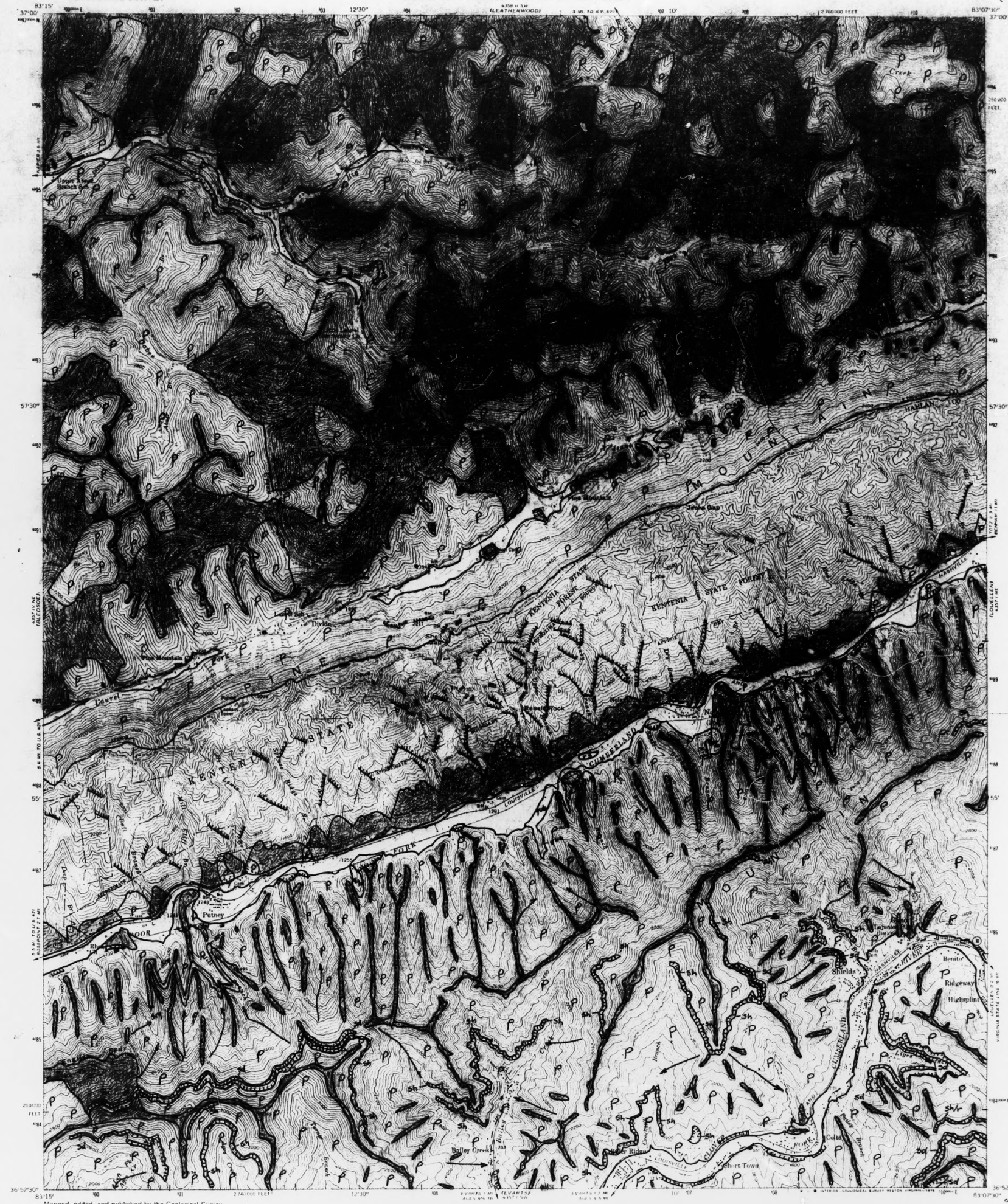

Mapped, edited, and published by the Geological Survey

Control by USGS and USC&GS

Topography from aerial photographs by stereoplanigraph
Aerial photographs taken 1952 and 1953. Field check 1954

Polyconic projection. 1927 North American datum
10,000-foot grid based on Kentucky coordinate system, south zone

Contours in strip mine areas from 1952 and 1953 photography

1000-meter Universal Transverse Mercator grid ticks

There may be private inholdings within the boundaries of the National or State reservations shown on this map

SCALE 1:24000

CONTOUR INTERVAL 40 FEET
NATIONAL GEODETIC VERTICAL DATUM OF 1929

ROAD CLASSIFICATION

Heavy duty — Light duty
Medium duty - - - Unimproved dirt .....
U.S. Route - State Route

NOLANSBURG, KY.

1954

Landslides and related features interpreted from aerial photographs:
1:80,000 black and white 1976

Photointerpretation and field check 1980-1981

This report is preliminary and has not been reviewed for conformity with U.S. **Geological Survey editorial standards.**

Data on landslides and strip mines in part from Csejtey, Bela Jr., 1970, Geologic map of the Nolansburg quadrangle, southeastern Kentucky: U.S. Geological Survey Geologic Quadrangle Map GQ-868, scale 1:24000.

LANDSLIDES AND RELATED FEATURES

OF THE NOLANSBURG, KY. QUADRANGLE

by
William F. Outerbridge

1982

U.S. Geological Survey

OPEN FILE MAP 82-0422(H-7)

NOTE

Information shown is intended as a general guide to ground conditions as of the date of field check. Additional landslides and rockfalls should be anticipated in all map units. The map unit depicts the dominant condition in the area delineated and variations in slope stability may occur at any point in the unit. This map is suitable for general planning purposes and as a supplement to more detailed studies for site selection. The map cannot be used as a substitute for detailed geologic and engineering investigations to establish design and construction criteria of specific sites. Some symbols may not appear on this map because the description is applicable to a series of maps.

MAN-MADE FEATURES
Strip mines (combination of letter symbols



Mapped, edited, and published by the Geological Survey

Control by USGS and USC&GS

Topography from aerial photographs by stereoplanigraph
Aerial photographs taken 1952 and 1953. Field check 1954

Polyconic projection. 1927 North American datum
10,000 foot grid based on Kentucky coordinate system, south zone

Contours in strip mine areas from 1952 and 1953 photography

1000 meter Universal Transverse Mercator grid ticks

There may be private inholdings within the boundaries of the National or State reservations shown on this map

SCALE 1:24000

CONTOUR INTERVAL 40 FEET
NATIONAL GEODETIC VERTICAL DATUM OF 1929

UTM GRID AND 1954 MAGNETIC NORTH DECLINATION AT CENTER OF SHEET

ROAD CLASSIFICATION

Heavy duty — Light duty
Medium duty — Unimproved dirt
U.S. Route — State Route

KENTUCKY
QUADRANGLE LOCATION

NOLANSBURG, KY.

N3652.5—W8307.5/7.5

1954

Landslides and related features interpreted from aerial photographs:

1:80,000 black and white 1976

Photointerpretation and field check 1980-1981

This report is preliminary and has not been reviewed for conformity with U.S. **Geological Survey editorial standards.**

Data on landslides and strip mines in part from Csejtey, Bela Jr., 1970, Geologic map of the Nolansburg quadrangle, southeastern Kentucky: U.S. Geological Survey Geologic Quadrangle Map GQ-868, scale 1:24000.

LANDSLIDES AND RELATED FEATURES

OF THE NOLANSBURG, KY. QUADRANGLE

by

William F. Outerbridge

1982

U.S. Geological Survey

OPEN FILE MAP 82-0422(H-7)

ACTIVE OR RECENTLY ACTIVE LANDSLIDE
Complex landslide composed of earthflow, debris slide, earth and rock slump. Identified from historical records, and from scars, debris and other field evidence. Ground extremely unstable; sliding accelerated by excavation, loading and changes in drainage conditions. May include areas with several active slides too small to be shown separately. Questioned where doubtful.

OLD LANDSLIDE
Area of extensive hummocky ground caused by earthflow and earth and rock slump. Lacks clear evidence of active sliding. Relatively stable in natural, undisturbed state, generally not affected by small structures properly sited in areas away from the edge of the toe; can be reactivated by extensive, rapid excavation, loading, and changes in ground water and surface water conditions. Area of old landslide probably includes recent ones not identified from field evidence or otherwise documented. Upslope boundary of landslide generally defined by modified scarp, but downslope (toe) may be gradational and not well defined. Questioned where doubtful.

COLLUVIAL SLOPE
Valley wall along major streams with slope as steep as 40° (85%); stony, clayey silt soil up to 50 ft. (15 m) thick; commonly buttressed by a terrace or bench at the toe of the slope; very susceptible to sliding by cutting of toe area, removal of terrace or bench, and overloading; slide commonly activated without apparent cause.

AREAS SUSCEPTIBLE TO DEBRIS FLOWS AND DEBRIS AVALANCHES
Primarily shallow, narrow ravines and chutes with accumulation of stony colluvium generally 10 ft. (3 m) or less in thickness; susceptible to rapid movement during intense rainfall. Most ravines and chutes designated show evidence of former debris flows and avalanches. Symbol designates historical debris flow or debris avalanche.

AREAS SUSCEPTIBLE TO ROCKFALL
Steep, locally vertical, natural and man-made slopes and cliffs, 15 ft. (4.5 m) or more high; formed dominantly of sandstone, limestone, sandy shale, mudstone and claystone. Interbedded mudstone, claystone and shale weather rapidly leaving sandstone and limestone rock faces unsupported.

SOIL AND ROCK SUSCEPTIBLE TO LANDSLIDING
Soil and rock similar to that involved in landslides elsewhere in map area; primarily areas underlain by claystone, mudstone and shale associated with other rock types. Rock weathers rapidly on exposure forming clayey soil highly susceptible to sliding. Includes coves (U-shaped, shallow valleys) containing thick layers of clayey soil that are very susceptible to sliding where excavation breaks continuity of slope and where overloaded by artificial fill.

AREAS LEAST PRONE TO LANDSLIDES
Map areas in which no patterns or symbols are shown; primarily valley floors, ridge tops and broad benches; modification by excavation and fill may lead to local landslides.

The first six digits of the open file number designate the specific 1:250,000 scale map sheet of which this quadrangle is a part. The last two digits designate the position of the quadrangle in a subdivision of the 1:250,000 scale map based on rows and tiers shown in the diagram to the right. The location of this quadrangle is shown by the black square.

NOTE

Information shown is intended as a general guide to ground conditions as of the date of field check. Additional landslides and rockfalls should be anticipated in all map units. The map unit depicts the dominant condition in the area delineated and variations in slope stability may occur at any point in the unit. This map is suitable for general planning purposes and as a supplement to more detailed studies for site selection. The map cannot be used as a substitute for detailed geologic and engineering investigations to establish design and construction criteria of specific sites. Some symbols may not appear on this map because the description is applicable to a series of maps.

MAN-MADE FEATURES

Strip mines (combination of letter symbols indicates complex formed of more than one type of strip mine)

- sh — bench with high wall
- sf — furrowed with high wall
- sd — multiple furrows and multiple benches
- ss — hilltop removed
- srg — reclaimed by grading
- sru — reclaimed by secondary use
- sh/r — regraded in part, high wall remains

Coal refuse banks

- r — identified on aerial photographs; not classified in field check
- rb — not burnt nor on fire
- rbb — burnt
- rbd — burning
- rbs — sludge

Quarries

- q — quarry site
- qub — spoil bank, quarry waste

Gravel pits

- g — site of gravel pit

Slides in man-made features

- af — earth flow in fill
- a/s — earth flow in strip castings
- a/r — earth flow in coal refuse

JOHNSON CITY 1° by 2° SHEET

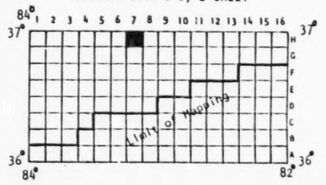

UNITED STATES
DEPARTMENT OF THE INTERIOR
GEOLOGICAL SURVEY

STATE OF KENTUCKY
AGRICULTURAL AND INDUSTRIAL DEVELOPMENT BOARD

LOUELLEN QUADRANGLE
KENTUCKY
7.5 MINUTE SERIES (TOPOGRAPHIC)

PINE MOUNTAIN
BLACK MOUNTAIN
LETCHER CO
HARLAN CO
Cumberland
Hurricane Gap
Joe Gap
Joe Knob
Louellen
Black Bottom
Clusplint
Highsplint
Rileyville
Gordon
Gilley
Pine Mountain State Park
Mill Branch Ch
Ridgeview
Glover Harby
Gemstown
Rutherford
Holmes Mill Sch
Huff Cem
Huff Sch
Hurricane Gap Ch
Little Hurricane Br
Sand Quarry
Sand Quarry
Sand Quarry

Landslides and related features interpreted from aerial photographs:

1:80,000 black and white 1976

Photointerpretation and field check 1980-1981

This report is preliminary and has not been reviewed for conformity with U.S. Geological Survey editorial standards.

Data on landslides and strip mines in part from Froelich, A.J., 1973, Geologic map of the Lowellen quadrangle, southeastern Kentucky: U.S. Geological Survey Geologic Quadrangle Map GQ-1060, scale 1:24000.

ACTIVE OR RECENTLY ACTIVE LANDSLIDE
Complex landslide composed of earthflow, debris slide, earth and rock slump. Identified from historical records, and from scars, debris and other field evidence. Ground extremely unstable; sliding accelerated by excavation, loading and changes in drainage conditions. May include areas with several active slides too small to be shown separately. Questioned where doubtful.

P

OLD LANDSLIDE
Area of extensive hummocky ground caused by earthflow and earth and rock slump. Lacks clear evidence of active sliding. Relatively stable in natural, undisturbed state, generally not affected by small structures properly sited in areas away from the edge of the toe; can be reactivated by extensive, rapid excavation, loading, and changes in ground water and surface water conditions. Area of old landslide probably includes recent ones not identified from field evidence or otherwise documented. Upslope boundary of landslide generally defined by modified scarp, but downslope (toe) may be gradational and not well defined. Questioned where doubtful.

V

COLLUVIAL SLOPE
Valley wall along major streams with slope as steep as 40° (85%); stony, clayey silt soil up to 50 ft. (15 m) thick; commonly buttressed by a terrace or bench at the toe of the slope; very susceptible to sliding by cutting of toe area, removal of terrace or bench, and overloading; slide commonly activated without apparent cause.

LANDSLIDES AND RELATED FEATURES

OF THE LOUELLEN, KY. QUADRANGLE

by

William F. Outerbridge

1982

U.S. Geological Survey

OPEN FILE MAP 82-0422 (H-3)

AREAS SUSCEPTIBLE TO DEBRIS FLOWS AND DEBRIS AVALANCHES
Primarily shallow, narrow ravines and chutes with accumulation of stony colluvium generally 10 ft. (3 m) or less in thickness; susceptible to rapid movement during intense rainfall. Most ravines and chutes designated show evidence of former debris flows and avalanches. Symbol designates historical debris flow or debris avalanche.

AREAS SUSCEPTIBLE TO ROCKFALL
Steep, locally vertical, natural and man-made slopes and cliffs, 15 ft. (4.5 m) or more high; formed dominantly of sandstone, limestone, sandy shale, mudstone and claystone. Interbedded mudstone, claystone and shale weather rapidly leaving sandstone and limestone rock faces unsupported.

SOIL AND ROCK SUSCEPTIBLE TO LANDSLIDING
Soil and rock similar to that involved in landslides elsewhere in map area; primarily areas underlain by claystone, mudstone and shale associated with other rock types. Rock weathers rapidly on exposure forming clayey soil highly susceptible to sliding. Includes coves (U-shaped, shallow valleys) containing thick layers of clayey soil that are very susceptible to sliding where excavation breaks continuity of slope and where overloaded by artificial fill.

AREAS LEAST PRONE TO LANDSLIDES
Map areas in which no patterns or symbols are shown; primarily valley floors, ridge tops and broad benches; modification by excavation and fill may lead to local landslides.

The first six digits of the open file number designate the specific 1:250,000 scale map sheet of which this quadrangle is a part. The last two digits designate the position of the quadrangle in a subdivision of the 1:250,000 scale map based on rows and tiers shown in the diagram to the right. The location of this quadrangle is shown by the black square.

NOTE

Information shown is intended as a general guide to ground conditions as of the date of field check. Additional landslides and rockfalls should be anticipated in all map units. The map unit depicts the dominant condition in the area delineated and variations in slope stability may occur at any point in the unit. This map is suitable for general planning purposes and as a supplement to more detailed studies for site selection. The map cannot be used as a substitute for detailed geologic and engineering investigations to establish design and construction criteria of specific sites. Some symbols may not appear on this map because the description is applicable to a series of maps.

MAN-MADE FEATURES

Strip mines (combination of letter symbols indicates complex formed of more than one type of strip mine)

- sh — bench with high wall
- sf — furrowed with high wall
- sd — multiple furrows and multiple benches
- ss — hilltop removed
- srg — reclaimed by grading
- sru — reclaimed by secondary use
- sh/r — regraded in part, high wall remains

Coal refuse banks

- r — identified on aerial photographs; not classified in field check
- rb — not burnt nor on fire
- rbb — burnt
- rbd — burning
- rbs — sludge

Quarries

- q — quarry site
- qub — spoil bank, quarry waste

Gravel pits

- g — site of gravel pit

Slides in man-made features

- af — earth flow in fill
- a/s — earth flow in strip castings
- a/r — earth flow in coal refuse

JOHNSON CITY 1° by 2° SHEET



UNITED STATES
DEPARTMENT OF THE INTERIOR
GEOLOGICAL SURVEY

STATE OF KENTUCKY
AGRICULTURAL AND INDUSTRIAL DEVELOPMENT BOARD

BENHAM QUADRANGLE
KENTUCKY - VIRGINIA
7.5 MINUTE SERIES (TOPOGRAPHIC)
NW/4 BIG STONE GAP 15' QUADRANGLE

Mapped, edited, and published by the Geological Survey

Control by USGS and USC&GS

Topography from aerial photographs by stereophotogrammetric methods. Aerial photographs taken 1952. Field check 1954

Polyconic projection. 1927 North American datum
10,000-foot grids based on Kentucky coordinate system, south zone, and Virginia coordinate system, south zone

Red tint indicates areas in which only landmark buildings are shown

Contours in strip mine areas compiled from 1952 photography

1000-meter Universal Transverse Mercator grid ticks,

SCALE 1:24 000

CONTOUR INTERVAL 40 FEET
NATIONAL GEODETIC VERTICAL DATUM OF 1929

ROAD CLASSIFICATION
Heavy-duty — Light-duty
Medium-duty — Unimproved dirt
U.S. Route — State Route

KENTUCKY
QUADRANGLE LOCATION

BENHAM, KY.—VA.
NW/4 BIG STONE GAP 15' QUADRANGLE
N 3652.5 - W 8252.5/7.5
1954

Landslides and related features interpreted from aerial photographs:
1:80,000 black and white 1976

Photointerpretation and field check 1980-1981

This report is preliminary and has not been reviewed for conformity with U.S. Geological Survey editorial standards.

Data on landslides and strip mines in part from Froelich, A.J., and Stone, B., 1973, Geologic Map of parts of the Benham and Appalachia quadrangles,

LANDSLIDES AND RELATED FEATURES

OF THE BENHAM, KY.-VA. QUADRANGLE

by

William F. Outerbridge

1982

U.S. Geological Survey

NOTE

Information shown is intended as a general guide to ground conditions as of the date of field check. Additional landslides and rockfalls should be anticipated in all map units. The map unit depicts the dominant condition in the area delineated and variations in slope stability may occur at any point in the unit. This map is suitable for general planning purposes and as a supplement to more detailed studies for site selection. The map cannot be used as a substitute for detailed geologic and engineering investigations to establish design and construction criteria of specific sites. Some symbols may not appear on this map because the description is applicable to a

Landslides and related features interpreted from aerial photographs:

1:80,000 black and white 1976

Photointerpretation and field check 1980-1981

This report is preliminary and has not been reviewed for conformity with U.S. Geological Survey editorial standards.

Data on landslides and strip mines in part from Froelich, A.J., and Stone, B., 1973, Geologic Map of parts of the Benham and Appalachia quadrangles, Harlan and Letcher Counties, Kentucky: U.S. Geological Survey Geologic Quadrangle Map GQ-1059, scale 1:24000.

ACTIVE OR RECENTLY ACTIVE LANDSLIDE

Complex landslide composed of earthflow, debris slide, earth and rock slump. Identified from historical records, and from scars, debris and other field evidence. Ground extremely unstable; sliding accelerated by excavation, loading and changes in drainage conditions. May include areas with several active slides too small to be shown separately. Questioned where doubtful.

P — OLD LANDSLIDE

Area of extensive hummocky ground caused by earthflow and earth and rock slump. Lacks clear evidence of active sliding. Relatively stable in natural, undisturbed state, generally not affected by small structures properly sited in areas away from the edge of the toe; can be reactivated by extensive, rapid excavation, loading, and changes in ground water and surface water conditions. Area of old landslide probably includes recent ones not identified from field evidence or otherwise documented. Upslope boundary of landslide generally defined by modified scarp, but downslope (toe) may be gradational and not well defined. Questioned where doubtful.

V — COLLUVIAL SLOPE

Valley wall along major streams with slope as steep as 40° (85%); stony, clayey silt soil up to 50 ft. (15 m) thick; commonly buttressed by a terrace or bench at the toe of the slope; very susceptible to sliding by cutting of toe area, removal of terrace or bench, and overloading; slide commonly activated without apparent cause.

LANDSLIDES AND RELATED FEATURES

OF THE BENHAM, KY.-VA. QUADRANGLE

by

William F. Outerbridge

1982

U.S. Geological Survey

OPEN FILE MAP 82-0422(H-9)

AREAS SUSCEPTIBLE TO DEBRIS FLOWS AND DEBRIS AVALANCHES

Primarily shallow, narrow ravines and chutes with accumulation of stony colluvium generally 10 ft. (3 m) or less in thickness; susceptible to rapid movement during intense rainfall. Most ravines and chutes designated show evidence of former debris flows and avalanches. Symbol ⌂ designates historical debris flow or debris avalanche.

AREAS SUSCEPTIBLE TO ROCKFALL

Steep, locally vertical, natural and man-made slopes and cliffs, 15 ft. (4.5 m) or more high; formed dominantly of sandstone, limestone, sandy shale, mudstone and claystone. Interbedded mudstone, claystone and shale weather rapidly leaving sandstone and limestone rock faces unsupported.

SOIL AND ROCK SUSCEPTIBLE TO LANDSLIDING

Soil and rock similar to that involved in landslides elsewhere in map area; primarily areas underlain by claystone, mudstone and shale associated with other rock types. Rock weathers rapidly on exposure forming clayey soil highly susceptible to sliding. Includes coves (U-shaped, shallow valleys) containing thick layers of clayey soil that are very susceptible to sliding where excavation breaks continuity of slope and where overloaded by artificial fill.

AREAS LEAST PRONE TO LANDSLIDES

Map areas in which no patterns or symbols are shown; primarily valley floors, ridge tops and broad benches; modification by excavation and fill may lead to local landslides.

The first six digits of the open file number designate the specific 1:250,000 scale map sheet of which this quadrangle is a part. The last two digits designate the position of the quadrangle in a subdivision of the 1:250,000 scale map based on rows and tiers shown in the diagram to the right. The location of this quadrangle is shown by the black square.

NOTE

Information shown is intended as a general guide to ground conditions as of the date of field check. Additional landslides and rockfalls should be anticipated in all map units. The map unit depicts the dominant condition in the area delineated and variations in slope stability may occur at any point in the unit. This map is suitable for general planning purposes and as a supplement to more detailed studies for site selection. The map cannot be used as a substitute for detailed geologic and engineering investigations to establish design and construction criteria of specific sites. Some symbols may not appear on this map because the description is applicable to a series of maps.

MAN-MADE FEATURES

Strip mines (combination of letter symbols indicates complex formed of more than one type of strip mine)

- sh — bench with high wall
- sf — furrowed with high wall
- sd — multiple furrows and multiple benches
- ss — hilltop removed
- srg — reclaimed by grading
- sru — reclaimed by secondary use
- sh/r — regraded in part, high wall remains

Coal refuse banks

- r — identified on aerial photographs; not classified in field check
- rb — not burnt nor on fire
- rbb — burnt
- rbd — burning
- rbs — sludge

Quarries

- q — quarry site
- qub — spoil bank, quarry waste

Gravel pits

- g — site of gravel pit

Slides in man-made features

- af — earth flow in fill
- a/s — earth flow in strip castings
- a/r — earth flow in coal refuse

JOHNSON CITY 1° by 2° SHEET



UNITED STATES
DEPARTMENT OF THE INTERIOR
GEOLOGICAL SURVEY

UNITED STATES
TENNESSEE VALLEY AUTHORITY
MAPPING SERVICES BRANCH

APPALACHIA QUADRANGLE
VIRGINIA–KENTUCKY
7.5 MINUTE SERIES (TOPOGRAPHIC) 178-NE

BLACK MOUNTAIN
Saints Rest
Sawmill
Jellow Fork
Rocky Hollow
Rocky Hollow Road
Rocky Hollow Creek
Rocky Hollow Ridge
Rocky Hollow Mtn.
Rocky Hollow Mtn. Ridge
Rocky Hollow Mtn. Ridge Road
Rocky Hollow Mtn. Ridge Road Creek
Rocky Hollow Mtn. Ridge Road Creek Ridge
Rocky Hollow Mtn. Ridge Road Creek Ridge Road
Rocky Hollow Mtn. Ridge Road Creek Ridge Road Creek
Rocky Hollow Mtn. Ridge Road Creek Ridge Road Creek Ridge
Rocky Hollow Mtn. Ridge Road Creek Ridge Road Creek Ridge Road
Rocky Hollow Mtn. Ridge Road Creek Ridge Road Creek Ridge Road Creek
Rocky Hollow Mtn. Ridge Road Creek Ridge Road Creek Ridge Road Creek Ridge
Rocky Hollow Mtn. Ridge Road Creek Ridge Road Creek Ridge Road Creek Ridge Road
Rocky Hollow Mtn. Ridge Road Creek Ridge Road Creek Ridge Road Creek Ridge Road Creek
Rocky Hollow Mtn. Ridge Road Creek Ridge Road Creek Ridge Road Creek Ridge Road Creek Ridge
Rocky Hollow Mtn. Ridge Road Creek Ridge Road Creek Ridge Road Creek Ridge Road Creek Ridge Road
Rocky Hollow Mtn. Ridge Road Creek Ridge Road Creek Ridge Road Creek Ridge Road Creek Ridge Road Creek
Rocky Hollow Mtn. Ridge Road Creek Ridge Road Creek Ridge Road Creek Ridge Road Creek Ridge Road Creek Ridge
Rocky Hollow Mtn. Ridge Road Creek Ridge Road Creek Ridge Road Creek Ridge Road Creek Ridge Road Creek Ridge Road
Rocky Hollow Mtn. Ridge Road Creek Ridge Road Creek Ridge Road Creek Ridge Road Creek Ridge Road Creek Ridge Road Creek
Rocky Hollow Mtn. Ridge Road Creek Ridge Road Creek Ridge Road Creek Ridge Road Creek Ridge Road Creek Ridge Road Creek Ridge
Rocky Hollow Mtn. Ridge Road Creek Ridge Road Creek Ridge Road Creek Ridge Road Creek Ridge Road Creek Ridge Road Creek Ridge Road
Rocky Hollow Mtn. Ridge Road Creek Ridge Road Creek Ridge Road Creek Ridge Road Creek Ridge Road Creek Ridge Road Creek Ridge Road Creek
Rocky Hollow Mtn. Ridge Road Creek Ridge Road Creek Ridge Road Creek Ridge Road Creek Ridge Road Creek Ridge Road Creek Ridge Road Creek Ridge
Rocky Hollow Mtn. Ridge Road Creek Ridge Road Creek Ridge Road Creek Ridge Road Creek Ridge Road Creek Ridge Road Creek Ridge Road Creek Ridge Road
Rocky Hollow Mtn. Ridge Road Creek Ridge Road Creek Ridge Road Creek Ridge Road Creek Ridge Road Creek Ridge Road Creek Ridge Road Creek Ridge Road Creek
Rocky Hollow Mtn. Ridge Road Creek Ridge Road Creek Ridge Road Creek Ridge Road Creek Ridge Road Creek Ridge Road Creek Ridge Road Creek Ridge Road Creek Ridge
Rocky Hollow Mtn. Ridge Road Creek Ridge Road Creek Ridge Road Creek Ridge Road Creek Ridge Road Creek Ridge Road Creek Ridge Road Creek Ridge Road Creek Ridge Road
Rocky Hollow Mtn. Ridge Road Creek Ridge Road Creek Ridge Road Creek Ridge Road Creek Ridge Road Creek Ridge Road Creek Ridge Road Creek Ridge Road Creek Ridge Road Creek
Rocky Hollow Mtn. Ridge Road Creek Ridge Road Creek Ridge Road Creek Ridge Road Creek Ridge Road Creek Ridge Road Creek Ridge Road Creek Ridge Road Creek Ridge Road Creek Ridge
Rocky Hollow Mtn. Ridge Road Creek Ridge Road Creek Ridge Road Creek Ridge Road Creek Ridge Road Creek Ridge Road Creek Ridge Road Creek Ridge Road Creek Ridge Road Creek Ridge Road
Rocky Hollow Mtn. Ridge Road Creek Ridge Road Creek Ridge Road Creek Ridge Road Creek Ridge Road Creek Ridge Road Creek Ridge Road Creek Ridge Road Creek Ridge Road Creek Ridge Road Creek
Rocky Hollow Mtn. Ridge Road Creek Ridge Road Creek Ridge Road Creek Ridge Road Creek Ridge Road Creek Ridge Road Creek Ridge Road Creek Ridge Road Creek Ridge Road Creek Ridge Road Creek Ridge
Rocky Hollow Mtn. Ridge Road Creek Ridge Road Creek Ridge Road Creek Ridge Road Creek Ridge Road Creek Ridge Road Creek Ridge Road Creek Ridge Road Creek Ridge Road Creek Ridge Road Creek Ridge Road
Rocky Hollow Mtn. Ridge Road Creek Ridge Road Creek Ridge Road Creek Ridge Road Creek Ridge Road Creek Ridge Road Creek Ridge Road Creek Ridge Road Creek Ridge Road Creek Ridge Road Creek Ridge Road Creek
Rocky Hollow Mtn. Ridge Road Creek Ridge Road Creek Ridge Road Creek Ridge Road Creek Ridge Road Creek Ridge Road Creek Ridge Road Creek Ridge Road Creek Ridge Road Creek Ridge Road Creek Ridge Road Creek Ridge
Rocky Hollow Mtn. Ridge Road Creek Ridge Road Creek Ridge Road Creek Ridge Road Creek Ridge Road Creek Ridge Road Creek Ridge Road Creek Ridge Road Creek Ridge Road Creek Ridge Road Creek Ridge Road Creek Ridge Road
Rocky Hollow Mtn. Ridge Road Creek Ridge Road Creek Ridge Road Creek Ridge Road Creek Ridge Road Creek Ridge Road Creek Ridge Road Creek Ridge Road Creek Ridge Road Creek Ridge Road Creek Ridge Road Creek Ridge Road Creek
Rocky Hollow Mtn. Ridge Road Creek Ridge Road Creek Ridge Road Creek Ridge Road Creek Ridge Road Creek Ridge Road Creek Ridge Road Creek Ridge Road Creek Ridge Road Creek Ridge Road Creek Ridge Road Creek Ridge Road Creek Ridge
Rocky Hollow Mtn. Ridge Road Creek Ridge Road Creek Ridge Road Creek Ridge Road Creek Ridge Road Creek Ridge Road Creek Ridge Road Creek Ridge Road Creek Ridge Road Creek Ridge Road Creek Ridge Road Creek Ridge Road Creek Ridge Road
Rocky Hollow Mtn. Ridge Road Creek Ridge Road Creek Ridge Road Creek Ridge Road Creek Ridge Road Creek Ridge Road Creek Ridge Road Creek Ridge Road Creek Ridge Road Creek Ridge Road Creek Ridge Road Creek Ridge Road Creek Ridge Road Creek
Rocky Hollow Mtn. Ridge Road Creek Ridge Road Creek Ridge Road Creek Ridge Road Creek Ridge Road Creek Ridge Road Creek Ridge Road Creek Ridge Road Creek Ridge Road Creek Ridge Road Creek Ridge Road Creek Ridge Road Creek Ridge Road Creek Ridge
Rocky Hollow Mtn. Ridge Road Creek Ridge Road Creek Ridge Road Creek Ridge Road Creek Ridge Road Creek Ridge Road Creek Ridge Road Creek Ridge Road Creek Ridge Road Creek Ridge Road Creek Ridge Road Creek Ridge Road Creek Ridge Road Creek Ridge Road
Rocky Hollow Mtn. Ridge Road Creek Ridge Road Creek Ridge Road Creek Ridge Road Creek Ridge Road Creek Ridge Road Creek Ridge Road Creek Ridge Road Creek Ridge Road Creek Ridge Road Creek Ridge Road Creek Ridge Road Creek Ridge Road Creek Ridge
Rocky Hollow Mtn. Ridge Road Creek Ridge Road Creek Ridge Road Creek Ridge Road Creek Ridge Road Creek Ridge Road Creek Ridge Road Creek Ridge Road Creek Ridge Road Creek Ridge Road Creek Ridge Road Creek Ridge Road Creek Ridge Road Creek Ridge Road
Rocky Hollow Mtn. Ridge Road Creek Ridge Road Creek Ridge Road Creek Ridge Road Creek Ridge Road Creek Ridge Road Creek Ridge Road Creek Ridge Road Creek Ridge Road Creek Ridge Road Creek Ridge Road Creek Ridge Road Creek Ridge Road Creek Ridge

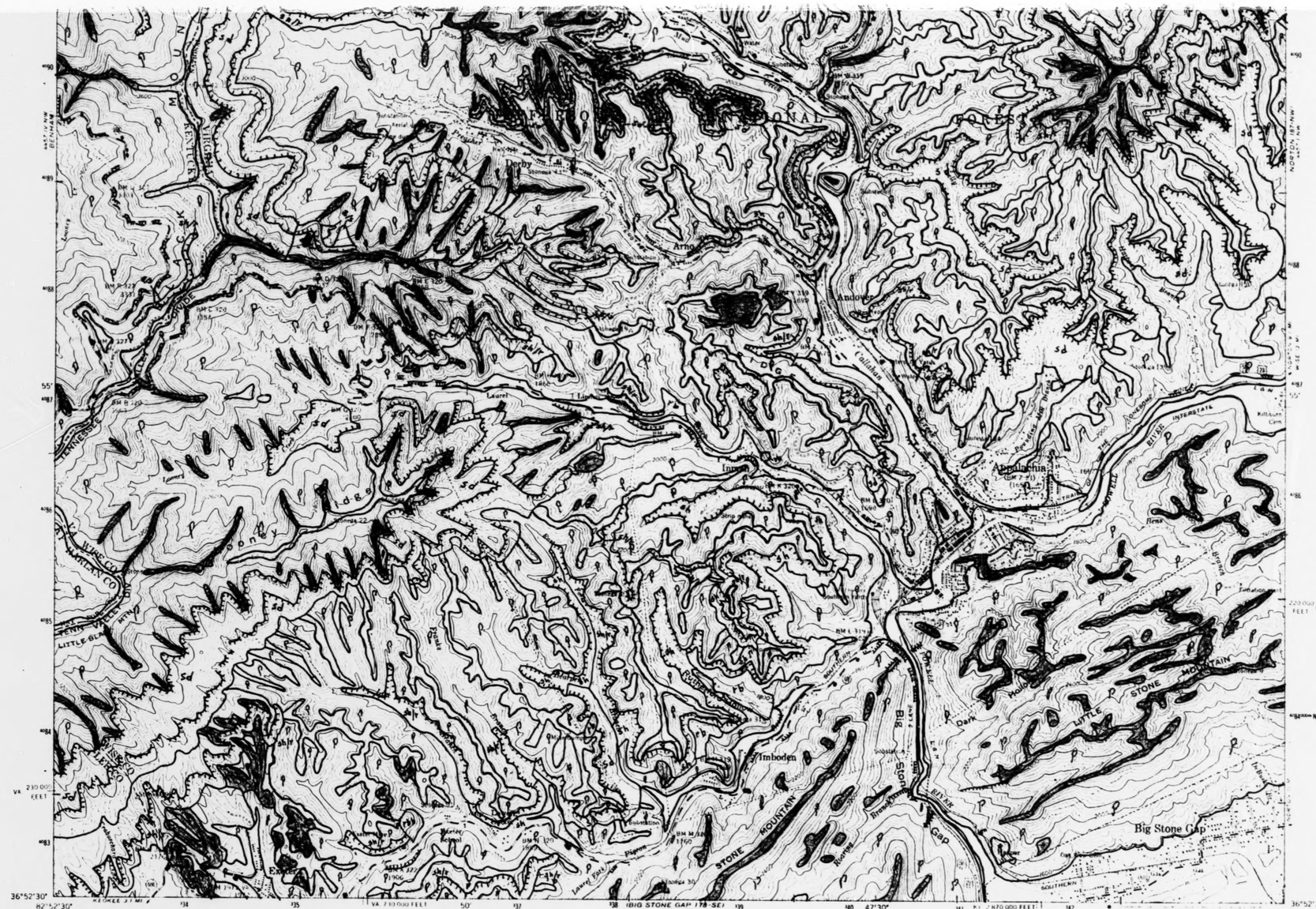
Arno
Derby
Laurel
Imboden
Andover
Appalachia
Big Stone Gap
Exeter
STONE MOUNTAIN
LITTLE STONE MOUNTAIN
Big Stone
Gap
Powell
Mountain
Wise Co.
Lee Co.
Russell Co.
Tennessee
Virginia
Kentucky
Interstate
Southern
Railway
Pocket
Dam
Reservoir
Cumberland
Gap
National
Forest
Callahan
Creek
Stone
Fork
Little
Stone
Mountain
Big
Stone
Gap
Exeter
Laurel
Imboden
Arno
Derby
Andover
Appalachia
Big Stone

UNITED STATES
DEPARTMENT OF THE INTERIOR
GEOLOGICAL SURVEY

UNITED STATES
TENNESSEE VALLEY AUTHORITY
MAPS AND SURVEYS BRANCH

NORTON QUADRANGLE
VIRGINIA
7.5 MINUTE SERIES (TOPOGRAPHIC) 167-NW

Mapped and edited by Tennessee Valley Authority
Published by the Geological Survey

Control by NOS/NOAA, USGS, and TVA

Topography by photogrammetric methods from aerial photographs taken 1953. Map field checked by TVA, 1957

Polyconic projection. 1927 North American datum
10,000 foot grid based on Virginia (South) rectangular coordinate system

1000 meter Universal Transverse Mercator Grid ticks

SCALE 1:24 000

1000 0 1000 2000 3000 4000 5000 6000 7000 FEET

1 KILOMETER

CONTOUR INTERVAL 20 FEET
NATIONAL GEODETIC VERTICAL DATUM OF 1929

UTM GRID AND 1978 MAGNETIC NORTH DECLINATION AT CENTER OF SHEET

QUADRANGLE LOCATION

ROAD CLASSIFICATION

Heavy duty — Pave motor road
Medium duty — Wagon and jeep track
Light duty — Foot trail
Route — State Route

In developed areas, only through roads are classified

NORTON, VA.
N3800-W8215/7.5

1957

Landslides and related features interpreted from aerial photographs:
1:80,000 black and white 1976

Photointerpretation and field check 1980-1981

This report is preliminary and has not been reviewed for conformity with U.S. Geological Survey editorial standards.

LANDSLIDES AND RELATED FEATURES

OF THE NORTON, VA. QUADRANGLE

by

William F. Outerbridge

1982

U.S. Geological Survey

OPEN FILE MAP 82-0422 (H-11)

NOTE

Information shown is intended as a general guide to ground conditions as of the date of field check. Additional landslides and rockfalls should be anticipated in all map units. The map unit depicts the dominant condition in the area delineated and variations in slope stability may occur at any point in the unit. This map is suitable for general planning purposes and as a supplement to more detailed studies for site selection. The map cannot be used as a substitute for detailed geologic and engineering investigations to establish design and construction criteria of specific sites. Some symbols may not appear on this map because the description is applicable to a series of maps.

Mapped and edited by Tennessee Valley Authority
Published by the Geological Survey

Control by NOS/NOAA, USGS, and TVA

Topography by photogrammetric methods using aerial photographs taken 1953. Map field checked by TVA, 1957

Polyconic projection. 1927 North American datum
10,000 foot grid based on Virginia (South) rectangular coordinate system

1000 meter Universal Transverse Mercator Grid ticks

SCALE 1:24 000

1 MILE
0 1000 2000 3000 4000 5000 6000 7000 FEET
1 KILOMETER

CONTOUR INTERVAL 20 FEET
NATIONAL GEODETIC VERTICAL DATUM OF 1929

UTM GRID AND 1976 MAGNETIC NORTH DECLINATION AT CENTER OF SHEET

QUADRANGLE LOCATION

ROAD CLASSIFICATION

Heavy duty	Poor motor road
Medium duty	Wagon and jeep track
Light duty	Foot trail

13 U. S. Route ○ State Route

In developed areas, only through roads are classified

NORTON, VA.

N3652.5-W82 37.5/7.5

1957

Landslides and related features interpreted from aerial photographs:

1:80,000 black and white 1976

Photointerpretation and field check 1980-1981

This report is preliminary and has not been reviewed for conformity with U.S. Geological Survey editorial standards.

LANDSLIDES AND RELATED FEATURES

OF THE NORTON, VA. QUADRANGLE

by

William F. Outerbridge

1982

U.S. Geological Survey

OPEN FILE MAP 82-0422(H-11)

ACTIVE OR RECENTLY ACTIVE LANDSLIDE
Complex landslide composed of earthflow, debris slide, earth and rock slump. Identified from historical records, and from scars, debris and other field evidence. Ground extremely unstable; sliding accelerated by excavation, loading and changes in drainage conditions. May include areas with several active slides too small to be shown separately. Questioned where doubtful.

OLD LANDSLIDE
Area of extensive hummocky ground caused by earthflow and earth and rock slump. Lacks clear evidence of active sliding. Relatively stable in natural, undisturbed state, generally not affected by small structures properly sited in areas away from the edge of the toe; can be reactivated by extensive, rapid excavation, loading, and changes in ground water and surface water conditions. Area of old landslide probably includes recent ones not identified from field evidence or otherwise documented. Upslope boundary of landslide generally defined by modified scarp, but downslope (toe) may be gradational and not well defined. Questioned where doubtful.

COLLUVIAL SLOPE
Valley wall along major streams with slope as steep as 40° (85%); stony, clayey silt soil up to 50 ft. (15 m) thick; commonly buttressed by a terrace or bench at the toe of the slope; very susceptible to sliding by cutting of toe area, removal of terrace or bench, and overloading; slide commonly activated without apparent cause.

AREAS SUSCEPTIBLE TO DEBRIS FLOWS AND DEBRIS AVALANCHES
Primarily shallow, narrow ravines and chutes with accumulation of stony colluvium generally 10 ft. (3 m) or less in thickness; susceptible to rapid movement during intense rainfall. Most ravines and chutes designated show evidence of former debris flows and avalanches. Symbol designates historical debris flow or debris avalanche.

AREAS SUSCEPTIBLE TO ROCKFALL
Steep, locally vertical, natural and man-made slopes and cliffs, 15 ft. (4.5 m) or more high; formed dominantly of sandstone, limestone, sandy shale, mudstone and claystone. Interbedded mudstone, claystone and shale weather rapidly leaving sandstone and limestone rock faces unsupported.

SOIL AND ROCK SUSCEPTIBLE TO LANDSLIDING
Soil and rock similar to that involved in landslides elsewhere in map area; primarily areas underlain by claystone, mudstone and shale associated with other rock types. Rock weathers rapidly on exposure forming clayey soil highly susceptible to sliding. Includes coves (U-shaped, shallow valleys) containing thick layers of clayey soil that are very susceptible to sliding where excavation breaks continuity of slope and where overloaded by artificial fill.

AREAS LEAST PRONE TO LANDSLIDES
Map areas in which no patterns or symbols are shown; primarily valley floors, ridge tops and broad benches; modification by excavation and fill may lead to local landslides.

The first six digits of the open file number designate the specific 1:250,000 scale map sheet of which this quadrangle is a part. The last two digits designate the position of the quadrangle in a subdivision of the 1:250,000 scale map based on rows and tiers shown in the diagram to the right. The location of this quadrangle is shown by the black square.

NOTE

Information shown is intended as a general guide to ground conditions as of the date of field check. Additional landslides and rockfalls should be anticipated in all map units. The map unit depicts the dominant condition in the area delineated and variations in slope stability may occur at any point in the unit. This map is suitable for general planning purposes and as a supplement to more detailed studies for site selection. The map cannot be used as a substitute for detailed geologic and engineering investigations to establish design and construction criteria of specific sites. Some symbols may not appear on this map because the description is applicable to a series of maps.

MAN-MADE FEATURES

Strip mines (combination of letter symbols indicates complex formed of more than one type of strip mine)

sh	bench with high wall
sf	furrowed with high wall
sd	multiple furrows and multiple benches
ss	hilltop removed
srg	reclaimed by grading
sru	reclaimed by secondary use
sh/r	regraded in part, high wall remains

Coal refuse banks

r	identified on aerial photographs; not classified in field check
rb	not burnt nor on fire
rbb	burnt
rbd	burning
rbs	sludge

Quarries

q	quarry site
qub	spoil bank, quarry waste

Gravel pits

g	site of gravel pit

Slides in man-made features

af	earth flow in fill
a/s	earth flow in strip castings
a/r	earth flow in coal refuse

JOHNSON CITY 1° by 2° SHEET



UNITED STATES
DEPARTMENT OF THE INTERIOR
GEOLOGICAL SURVEY

UNITED STATES
TENNESSEE VALLEY AUTHORITY
MAPPING SERVICES BRANCH

WISE QUADRANGLE
VIRGINIA
7.5 MINUTE SERIES (TOPOGRAPHIC) 187-NE

NORTON
Big Camp Rock
WISE CO.
SCOTT CO.
JEFFERSON NATIONAL FOREST
WILDLIFE MANAGEMENT
Interment Girl Scout Camp
Osborn Rock
Eagle Knob
Gibson Gap
Black Hill
Flat Gap
Moore Knob
Cumbum Airport
Big Branch
Little Branch
Guest River
Roaring Fork
Rocky Fork
Ridge
Creek
Church
Cemetery
Camp
Quarry
Tank
Tower
Mine
Spring
Trail
Road
Lake
Pond
Dam
Bridge
Ford
Gap
Knob
Hill
Branch
Fork
Run
Ridge
Area
Site
Airport
Cem
Ch
Sch
Tr
Mtn
Spr
Qry
Tk
Twr
Mi
Br
Rd
Ln
Dr
Ct
Pl
Ave
Blvd
Hwy
St
Co
Rt
Fk
Rk
Rv
Cr
Ln
Pt
Sq
Ter
Cir
Ctr
Pk
Sta
Ofc
Lib
Hosp
Gym
Pool
Park
Golf
Zoo
Museum
Monument
Memorial
Cemetery
Church
School
Library
Hospital
Gymnasium
Swimming Pool
Golf Course

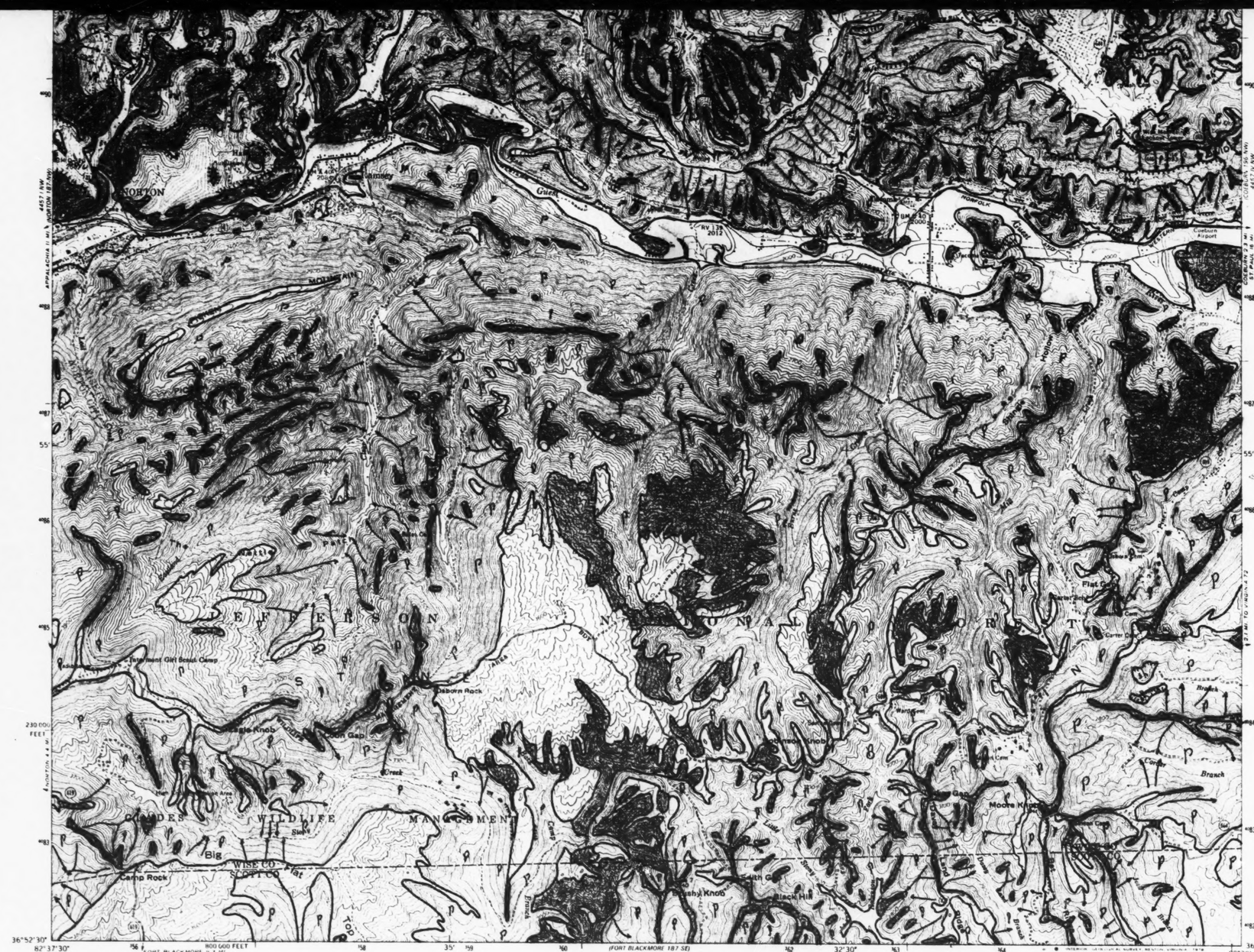

Mapped and edited by Tennessee Valley Authority
Published by the Geological Survey

Control by NOS/NOAA, USGS, and TVA

Topography by photogrammetric methods from aerial photographs taken 1953. Map field checked by TVA, 1957

Polyconic projection. 1927 North American datum
10,000 foot grid based on Virginia (South) rectangular coordinate system
1000 meter Universal Transverse Mercator grid ticks

SCALE 1:24 000

CONTOUR INTERVAL 20 FEET
NATIONAL GEODETIC VERTICAL DATUM OF 1929

UTM GRID AND 1957 MAGNETIC NORTH DECLINATION AT CENTER OF SHEET

QUADRANGLE LOCATION

ROAD CLASSIFICATION

Heavy duty — Light duty — Medium duty — Fair trail — Poor motor road — Wagon and jeep track

U.S. Route — State Route

In developed areas, only through roads are classified

WISE, VA.
N3652.5-W8230/7.5
1957

Landslides and related features interpreted from aerial photographs:

1:80,000 black and white 1976

Photointerpretation and field check 1980-1981

This report is preliminary and has not been reviewed for conformity with U.S. Geological Survey editorial standards.

LANDSLIDES AND RELATED FEATURES

OF THE WISE, VA. QUADRANGLE

by

William F. Outerbridge

1982

U.S. Geological Survey

OPEN FILE MAP 82-0422 (H-12)

ACTIVE OR RECENTLY ACTIVE LANDSLIDE
Complex landslide composed of earthflow, debris slide, earth and rock slump. Identified from historical records, and from scars, debris and other field evidence. Ground extremely unstable; sliding accelerated by excavation, loading and changes in drainage conditions. May include areas with several active slides too small to be shown separately. Questioned where doubtful.

P — OLD LANDSLIDE
Area of extensive hummocky ground caused by earthflow and earth and rock slump. Lacks clear evidence of active sliding. Relatively stable in natural, undisturbed state, generally not affected by small structures properly sited in areas away from the edge of the toe; can be reactivated by extensive, rapid excavation, loading, and changes in ground water and surface water conditions. Area of old landslide probably includes recent ones not identified from field evidence or otherwise documented. Upslope boundary of landslide generally defined by modified scarp, but downslope (toe) may be gradational and not well defined. Questioned where doubtful.

V — COLLUVIAL SLOPE
Valley wall along major streams with slope as steep as 40° (85%); stony, clayey silt soil up to 50 ft. (15 m) thick; commonly buttressed by a terrace or bench at the toe of the slope; very susceptible to sliding by cutting of toe area, removal of terrace or bench, and overloading; slide commonly activated without apparent cause.

AREAS SUSCEPTIBLE TO DEBRIS FLOWS AND DEBRIS AVALANCHES
Primarily shallow, narrow ravines and chutes with accumulation of stony colluvium generally 10 ft. (3 m) or less in thickness; susceptible to rapid movement during intense rainfall. Most ravines and chutes designated show evidence of former debris flows and avalanches. Symbol designates historical debris flow or debris avalanche.

AREAS SUSCEPTIBLE TO ROCKFALL
Steep, locally vertical, natural and man-made slopes and cliffs, 15 ft. (4.5 m) or more high; formed dominantly of sandstone, limestone, sandy shale, mudstone and claystone. Interbedded mudstone, claystone and shale weather rapidly leaving sandstone and limestone rock faces unsupported.

SOIL AND ROCK SUSCEPTIBLE TO LANDSLIDING
Soil and rock similar to that involved in landslides elsewhere in map area; primarily areas underlain by claystone, mudstone and shale associated with other rock types. Rock weathers rapidly on exposure forming clayey soil highly susceptible to sliding. Includes coves (U-shaped, shallow valleys) containing thick layers of clayey soil that are very susceptible to sliding where excavation breaks continuity of slope and where overloaded by artificial fill.

AREAS LEAST PRONE TO LANDSLIDES
Map areas in which no patterns or symbols are shown; primarily valley floors, ridge tops and broad benches; modification by excavation and fill may lead to local landslides.

The first six digits of the open file number designate the specific 1:250,000 scale map sheet of which this quadrangle is a part. The last two digits designate the position of the quadrangle in a subdivision of the 1:250,000 scale map based on rows and tiers shown in the diagram to the right. The location of this quadrangle is shown by the black square.

NOTE

Information shown is intended as a general guide to ground conditions as of the date of field check. Additional landslides and rockfalls should be anticipated in all map units. The map unit depicts the dominant condition in the area delineated and variations in slope stability may occur at any point in the unit. This map is suitable for general planning purposes and as a supplement to more detailed studies for site selection. The map cannot be used as a substitute for detailed geologic and engineering investigations to establish design and construction criteria of specific sites. Some symbols may not appear on this map because the description is applicable to a series of maps.

MAN-MADE FEATURES

Strip mines (combination of letter symbols indicates complex formed of more than one type of strip mine)
- sh — bench with high wall
- sf — furrowed with high wall
- sd — multiple furrows and multiple benches
- ss — hilltop removed
- srg — reclaimed by grading
- sru — reclaimed by secondary use
- sh/r — regraded in part, high wall remains

Coal refuse banks
- r — identified on aerial photographs; not classified in field check
- rb — not burnt nor on fire
- rbb — burnt
- rbd — burning
- rbs — sludge

Quarries
- q — quarry site
- qub — spoil bank, quarry waste

Gravel pits
- g — site of gravel pit

Slides in man-made features
- af — earth flow in fill
- a/s — earth flow in strip castings
- a/r — earth flow in coal refuse

JOHNSON CITY 1° by 2° SHEET

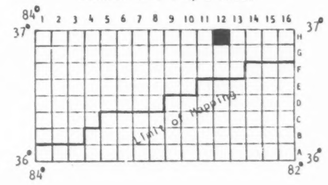

UNITED STATES
DEPARTMENT OF THE INTERIOR
GEOLOGICAL SURVEY

UNITED STATES
TENNESSEE VALLEY AUTHORITY
MAPPING SERVICES BRANCH

COEBURN QUADRANGLE
VIRGINIA
7.5 MINUTE SERIES (TOPOGRAPHIC) 196-NW



Mapped and edited by Tennessee Valley Authority
Published by the Geological Survey

Control by NOS, NOAA, USGS, and TVA

Topography by photogrammetric methods from aerial photographs taken 1955. Map field checked by TVA 1957

Polyconic projection. 1927 North American datum
10,000-foot grid based on Virginia coordinate system
1000 meter Universal Transverse Mercator grid ticks

SCALE 1:24 000

CONTOUR INTERVAL 20 FEET
NATIONAL GEODETIC VERTICAL DATUM OF 1929

UTM GRID AND 1978 MAGNETIC NORTH
DECLINATION AT CENTER OF SHEET

ROAD CLASSIFICATION

Heavy duty — Light duty — Medium duty — Unimproved dirt — U.S. Route — State Route

COEBURN, VA.

Landslides and related features interpreted from aerial photographs:

1:80,000 black and white 1976

Photointerpretation and field check 1980-1981

This report is preliminary and has not been reviewed for conformity with U.S. Geological Survey editorial standards.

LANDSLIDES AND RELATED FEATURES

OF THE COEBURN, VA. QUADRANGLE

by

William F. Outerbridge

1982

U.S. Geological Survey

OPEN FILE MAP 82-0422 (H-13)

NOTE

Information shown is intended as a general guide to ground conditions as of the date of field check. Additional landslides and rockfalls should be anticipated in all map units. The map unit depicts the dominant condition in the area delineated and variations in slope stability may occur at any point in the unit. This map is suitable for general planning purposes and as a supplement to more detailed studies for site selection. The map cannot be used as a substitute for detailed geologic and engineering investigations to establish design and construction criteria of specific sites. Some symbols may not appear on this map because the description is applicable to a series of maps.

MAN-MADE FEATURES

Strip mines (combination of letter symbols indicates complex formed of more than one type of strip mine)

ACTIVE OR RECENTLY ACTIVE LANDSLIDE


Riverview
JEFFERSON NATIONAL FOREST
WISE CO
SCOTT CO
Dry Fork
Bethany Church
Possum Hollow
Jayne Mountain
Corder Branch
Lawson
Buchanan
Holbrook Cem
Sparks Chapel
CLINCHFIELD
Flatch Hollow
Poplar Gap
Mine 2
Mine 3
Mine 4
Mine 5
Mine 6
Mine 7
Mine 8
Mine 9
Mine 10
Mine 11
Mine 12
Mine 13
Mine 14
Mine 15
Mine 16
Mine 17
Mine 18
Mine 19
Mine 20
Mine 21
Mine

UNITED STATES
DEPARTMENT OF THE INTERIOR
GEOLOGICAL SURVEY

UNITED STATES
TENNESSEE VALLEY AUTHORITY
MAPPING SERVICES BRANCH

ST. PAUL QUADRANGLE
VIRGINIA
7.5 MINUTE SERIES (TOPOGRAPHIC) 196-NE

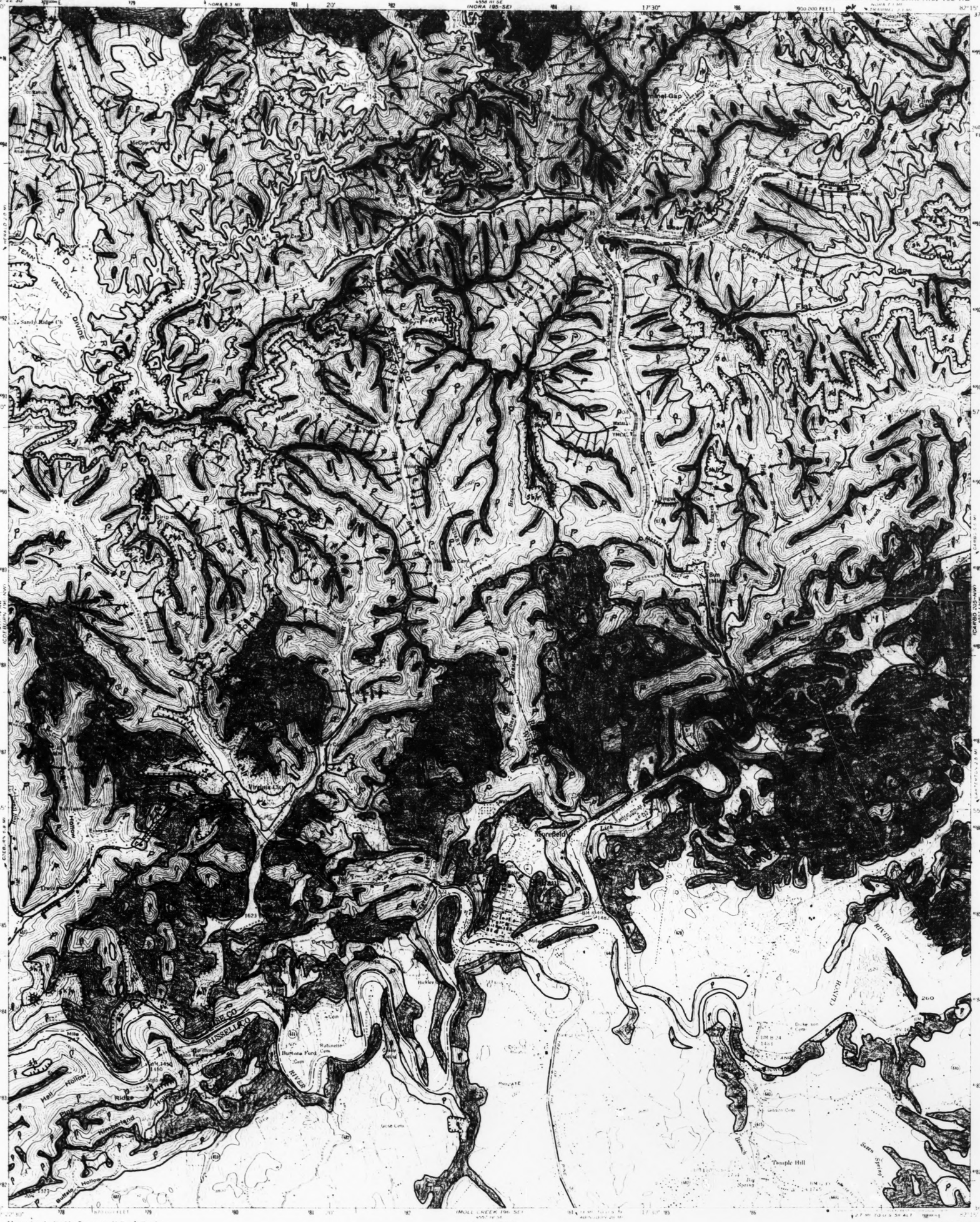

Mapped and edited by Tennessee Valley Authority
Published by the Geological Survey

Control by NOS/NOAA, USGS, and TVA

Topography by photogrammetric methods using aerial photographs taken 1948b and 1953. Map field checked by TVA, 1958

Polyconic projection. 1927 North American datum
10,000 foot grid based on Virginia (south) rectangular coordinate system

1000-meter Universal Transverse Mercator Grid ticks

SCALE 1:24 000

CONTOUR INTERVAL 40 FEET
DASHED CONTOUR INTERVAL 20 FEET
NATIONAL GEODETIC VERTICAL DATUM OF 1929

ROAD CLASSIFICATION
Heavy duty — Four-lane road
Medium duty — Winding and poorly marked
Light duty — Trail
U.S. Route ○ State Route

ST. PAUL, VA.

1958

Landslides and related features interpreted from aerial photographs:

1:80,000 black and white 1976

Photointerpretation and field check 1980-1981

This report is preliminary and has not been reviewed for conformity with U.S. Geological Survey editorial standards.

LANDSLIDES AND RELATED FEATURES

OF THE ST. PAUL, VA. QUADRANGLE

by
William F. Outerbridge

1982

U.S. Geological Survey

OPEN FILE MAP 82-0422 (M-1h)

NOTE

Information shown is intended as a general guide to ground conditions as of the date of field check. Additional landslides and rockfalls should be anticipated in all map units. The map unit depicts the dominant condition in the area delineated and variations in slope stability may occur at any point in the unit. This map is suitable for general planning purposes and as a supplement to more detailed studies for site selection. The map cannot be used as a substitute for detailed geologic and engineering investigations to establish design and construction criteria of specific sites. Some symbols may not appear on this map because the description is applicable to a

Mapped and edited by Tennessee Valley Authority
Published by the Geological Survey

Control by NOS/NOAA, USGS, and TVA

Topography by photogrammetric methods using aerial photographs taken 1946 and 1953. Map field checked by TVA, 1958

Polyconic projection. 1927 North American datum
10,000 foot grid based on Virginia (South)
rectangular coordinate system

1,000 meter Universal Transverse Mercator Grid ticks

SCALE 1:24 000

1 MILE

CONTOUR INTERVAL 40 FEET
DASHED LINES REPRESENT HALF-INTERVAL CONTOURS
NATIONAL GEODETIC VERTICAL DATUM OF 1929

UTM GRID AND 1978 MAGNETIC NORTH DECLINATION AT CENTER OF SHEET

QUADRANGLE LOCATION

ROAD CLASSIFICATION

Heavy duty — Poor motor road
Medium duty — Wagon and jeep track
Light duty — Foot trail
U.S. Route — State Route

In developed areas, only through roads are classified.

ST. PAUL, VA.

1958

Landslides and related features interpreted from aerial photographs:

1:80,000 black and white 1976

Photointerpretation and field check 1980-1981

This report is preliminary and has not been reviewed for conformity with U.S. Geological Survey editorial standards.

LANDSLIDES AND RELATED FEATURES

OF THE ST. PAUL, VA. QUADRANGLE

by

William F. Outerbridge

1982

U.S. Geological Survey

OPEN FILE MAP 82-0422 (H-14)

ACTIVE OR RECENTLY ACTIVE LANDSLIDE
Complex landslide composed of earthflow, debris slide, earth and rock slump. Identified from historical records, and from scars, debris and other field evidence. Ground extremely unstable; sliding accelerated by excavation, loading and changes in drainage conditions. May include areas with several active slides too small to be shown separately. Questioned where doubtful.

P — OLD LANDSLIDE
Area of extensive hummocky ground caused by earthflow and earth and rock slump. Lacks clear evidence of active sliding. Relatively stable in natural, undisturbed state, generally not affected by small structures properly sited in areas away from the edge of the toe; can be reactivated by extensive, rapid excavation, loading, and changes in ground water and surface water conditions. Area of old landslide probably includes recent ones not identified from field evidence or otherwise documented. Upslope boundary of landslide generally defined by modified scarp, but downslope (toe) may be gradational and not well defined. Questioned where doubtful.

V — COLLUVIAL SLOPE
Valley wall along major streams with slope as steep as 40° (85%); stony, clayey silt soil up to 50 ft. (15 m) thick; commonly buttressed by a terrace or bench at the toe of the slope; very susceptible to sliding by cutting of toe area, removal of terrace or bench, and overloading; slide commonly activated without apparent cause.

AREAS SUSCEPTIBLE TO DEBRIS FLOWS AND DEBRIS AVALANCHES
Primarily shallow, narrow ravines and chutes with accumulation of stony colluvium generally 10 ft. (3 m) or less in thickness; susceptible to rapid movement during intense rainfall. Most ravines and chutes designated show evidence of former debris flows and avalanches. Symbol ▲ designates historical debris flow or debris avalanche.

AREAS SUSCEPTIBLE TO ROCKFALL
Steep, locally vertical, natural and man-made slopes and cliffs, 15 ft. (4.5 m) or more high; formed dominantly of sandstone, limestone, sandy shale, mudstone and claystone. Interbedded mudstone, claystone and shale weather rapidly leaving sandstone and limestone rock faces unsupported.

SOIL AND ROCK SUSCEPTIBLE TO LANDSLIDING
Soil and rock similar to that involved in landslides elsewhere in map area; primarily areas underlain by claystone, mudstone and shale associated with other rock types. Rock weathers rapidly on exposure forming clayey soil highly susceptible to sliding. Includes coves (U-shaped, shallow valleys) containing thick layers of clayey soil that are very susceptible to sliding where excavation breaks continuity of slope and where overloaded by artificial fill.

AREAS LEAST PRONE TO LANDSLIDES
Map areas in which no patterns or symbols are shown; primarily valley floors, ridge tops and broad benches; modification by excavation and fill may lead to local landslides.

The first six digits of the open file number designate the specific 1:250,000 scale map sheet of which this quadrangle is a part. The last two digits designate the position of the quadrangle in a subdivision of the 1:250,000 scale map based on rows and tiers shown in the diagram to the right. The location of this quadrangle is shown by the black square.

NOTE

Information shown is intended as a general guide to ground conditions as of the date of field check. Additional landslides and rockfalls should be anticipated in all map units. The map unit depicts the dominant condition in the area delineated and variations in slope stability may occur at any point in the unit. This map is suitable for general planning purposes and as a supplement to more detailed studies for site selection. The map cannot be used as a substitute for detailed geologic and engineering investigations to establish design and construction criteria of specific sites. Some symbols may not appear on this map because the description is applicable to a series of maps.

MAN-MADE FEATURES

Strip mines (combination of letter symbols indicates complex formed of more than one type of strip mine)
- sh — bench with high wall
- sf — furrowed with high wall
- sd — multiple furrows and multiple benches
- ss — hilltop removed
- srg — reclaimed by grading
- sru — reclaimed by secondary use
- sh/r — regraded in part, high wall remains

Coal refuse banks
- r — identified on aerial photographs; not classified in field check
- rb — not burnt nor on fire
- rbb — burnt
- rbd — burning
- rbs — sludge

Quarries
- q — quarry site
- qub — spoil bank, quarry waste

Gravel pits
- g — site of gravel pit

Slides in man-made features
- af — earth flow in fill
- a/s — earth flow in strip castings
- a/r — earth flow in coal refuse

JOHNSON CITY 1° by 2° SHEET

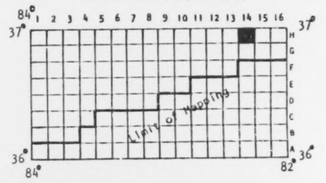

UNITED STATES
DEPARTMENT OF THE INTERIOR
GEOLOGICAL SURVEY

UNITED STATES
TENNESSEE VALLEY AUTHORITY
MAPPING SERVICES BRANCH

CARBO QUADRANGLE
VIRGINIA
7.5 MINUTE SERIES (TOPOGRAPHIC) 205-NW

Mapped and edited by Tennessee Valley Authority
Published by the Geological Survey

Control by NOS/NOAA, USGS, and TVA

Topography by photogrammetric methods from aerial photographs taken 1946. Map field checked by TVA, 1948

Polyconic projection. 1927 North American datum
10,000-foot grid based on Virginia coordinate system
1000-meter Universal Transverse Mercator grid ticks

SCALE 1:24 000

CONTOUR INTERVAL 40 FEET

ROAD CLASSIFICATION

Heavy duty — Medium duty — Light duty — Poor motor road — Wagon and jeep trail — Foot trail — U.S. Route — State Route

In developed areas, only through roads are classified

CARBO, VA.
N3652.5—8207.5/7.5

Landslides and related features interpreted from aerial photographs:

1:80,000 black and white 1976

Photointerpretation and field check 1980-1981

This report is preliminary and has not been reviewed for conformity with U.S. Geological Survey editorial standards.

LANDSLIDES AND RELATED FEATURES

OF THE CARBO, VA. QUADRANGLE

by

William F. Outerbridge

1982

U.S. Geological Survey

OPEN FILE MAP 82-0422(H-15)

NOTE

Information shown is intended as a general guide to ground conditions as of the date of field check. Additional landslides and rockfalls should be anticipated in all map units. The map unit depicts the dominant condition in the area delineated and variations in slope stability may occur at any point in the unit. This map is suitable for general planning purposes and as a supplement to more detailed studies for site selection. The map cannot be used as a substitute for detailed geologic and engineering investigations to establish design and construction criteria of specific sites. Some symbols may not appear on this map because the description is applicable to a series of maps.

Mapped and edited by Tennessee Valley Authority
Published by the Geological Survey

Control by NOS/NOAA, USGS, and TVA

Topography by photogrammetric methods using aerial photographs taken 1946. Map field checked by TVA 1958

Polyconic projection. 1927 North American datum
10,000-foot grid based on Virginia (South)
coordinate system

1000-meter Universal Transverse Mercator grid ticks

Landslides and related features interpreted from aerial photographs:

1:80,000 black and white 1976

Photointerpretation and field check 1980-1981

This report is preliminary and has not been reviewed for conformity with U.S. Geological Survey editorial standards.

LANDSLIDES AND RELATED FEATURES

OF THE CARBO, VA. QUADRANGLE

by

William F. Outerbridge

1982

U.S. Geological Survey

OPEN FILE MAP 82-0422(H-15)

ACTIVE OR RECENTLY ACTIVE LANDSLIDE
Complex landslide composed of earthflow, debris slide, earth and rock slump. Identified from historical records, and from scars, debris and other field evidence. Ground extremely unstable; sliding accelerated by excavation, loading and changes in drainage conditions. May include areas with several active slides too small to be shown separately. Questioned where doubtful.

P — OLD LANDSLIDE
Area of extensive hummocky ground caused by earthflow and earth and rock slump. Lacks clear evidence of active sliding. Relatively stable in natural, undisturbed state, generally not affected by small structures properly sited in areas away from the edge of the toe; can be reactivated by extensive, rapid excavation, loading, and changes in ground water and surface water conditions. Area of old landslide probably includes recent ones not identified from field evidence or otherwise documented. Upslope boundary of landslide generally defined by modified scarp, but downslope (toe) may be gradational and not well defined. Questioned where doubtful.

V — COLLUVIAL SLOPE
Valley wall along major streams with slope as steep as 40° (85%); stony, clayey silt soil up to 50 ft. (15 m) thick; commonly buttressed by a terrace or bench at the toe of the slope; very susceptible to sliding by cutting of toe area, removal of terrace or bench, and overloading; slide commonly activated without apparent cause.

AREAS SUSCEPTIBLE TO DEBRIS FLOWS AND DEBRIS AVALANCHES
Primarily shallow, narrow ravines and chutes with accumulation of stony colluvium generally 10 ft. (3 m) or less in thickness; susceptible to rapid movement during intense rainfall. Most ravines and chutes designated show evidence of former debris flows and avalanches. Symbol a designates historical debris flow or debris avalanche.

AREAS SUSCEPTIBLE TO ROCKFALL
Steep, locally vertical, natural and man-made slopes and cliffs, 15 ft. (4.5 m) or more high; formed dominantly of sandstone, limestone, sandy shale, mudstone and claystone. Interbedded mudstone, claystone and shale weather rapidly leaving sandstone and limestone rock faces unsupported.

SOIL AND ROCK SUSCEPTIBLE TO LANDSLIDING
Soil and rock similar to that involved in landslides elsewhere in map area; primarily areas underlain by claystone, mudstone and shale associated with other rock types. Rock weathers rapidly on exposure forming clayey soil highly susceptible to sliding. Includes coves (U-shaped, shallow valleys) containing thick layers of clayey soil that are very susceptible to sliding where excavation breaks continuity of slope and where overloaded by artificial fill.

AREAS LEAST PRONE TO LANDSLIDES
Map areas in which no patterns or symbols are shown; primarily valley floors, ridge tops and broad benches; modification by excavation and fill may lead to local landslides.

The first six digits of the open file number designate the specific 1:250,000 scale map sheet of which this quadrangle is a part. The last two digits designate the position of the quadrangle in a subdivision of the 1:250,000 scale map based on rows and tiers shown in the diagram to the right. The location of this quadrangle is shown by the black square.

NOTE

Information shown is intended as a general guide to ground conditions as of the date of field check. Additional landslides and rockfalls should be anticipated in all map units. The map unit depicts the dominant condition in the area delineated and variations in slope stability may occur at any point in the unit. This map is suitable for general planning purposes and as a supplement to more detailed studies for site selection. The map cannot be used as a substitute for detailed geologic and engineering investigations to establish design and construction criteria of specific sites. Some symbols may not appear on this map because the description is applicable to a series of maps.

MAN-MADE FEATURES

Strip mines (combination of letter symbols indicates complex formed of more than one type of strip mine)
- sh — bench with high wall
- sf — furrowed with high wall
- sd — multiple furrows and multiple benches
- ss — hilltop removed
- srg — reclaimed by grading
- sru — reclaimed by secondary use
- sh/r — regraded in part, high wall remains

Coal refuse banks
- r — identified on aerial photographs; not classified in field check
- rb — not burnt nor on fire
- rbb — burnt
- rbd — burning
- rbs — sludge

Quarries
- q — quarry site
- qub — spoil bank, quarry waste

Gravel pits
- g — site of gravel pit

Slides in man-made features
- af — earth flow in fill
- a/s — earth flow in strip castings
- a/r — earth flow in coal refuse

JOHNSON CITY 1° by 2° SHEET

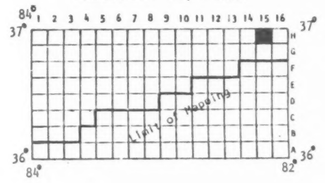

UNITED STATES
DEPARTMENT OF THE INTERIOR
GEOLOGICAL SURVEY

UNITED STATES
TENNESSEE VALLEY AUTHORITY
MAPPING SERVICES BRANCH

LEBANON QUADRANGLE
VIRGINIA-RUSSELL CO
7.5 MINUTE SERIES (TOPOGRAPHIC) 205-NE

Landslides and related features interpreted from aerial photographs:

1:80,000 black and white 1976

Photointerpretation and field check 1980-1981

This report is preliminary and has not been reviewed for conformity with U.S. Geological Survey editorial standards.

LANDSLIDES AND RELATED FEATURES

OF THE LEBANON, VA. QUADRANGLE

by

William F. Outerbridge

1982

U.S. Geological Survey

OPEN FILE **MAP 82-0422 (H-16)**

NOTE

Information shown is intended as a general guide to ground conditions as of the date of field check. Additional landslides and rockfalls should be anticipated in all map units. The map unit depicts the dominant condition in the area delineated and variations in slope stability may occur at any point in the unit. This map is suitable for general planning purposes and as a supplement to more detailed studies for site selection. The map cannot be used as a substitute for detailed geologic and engineering investigations to establish design and construction criteria of specific sites. Some symbols may not appear on this map because the description is applicable to a series of maps.

MAN-MADE FEATURES

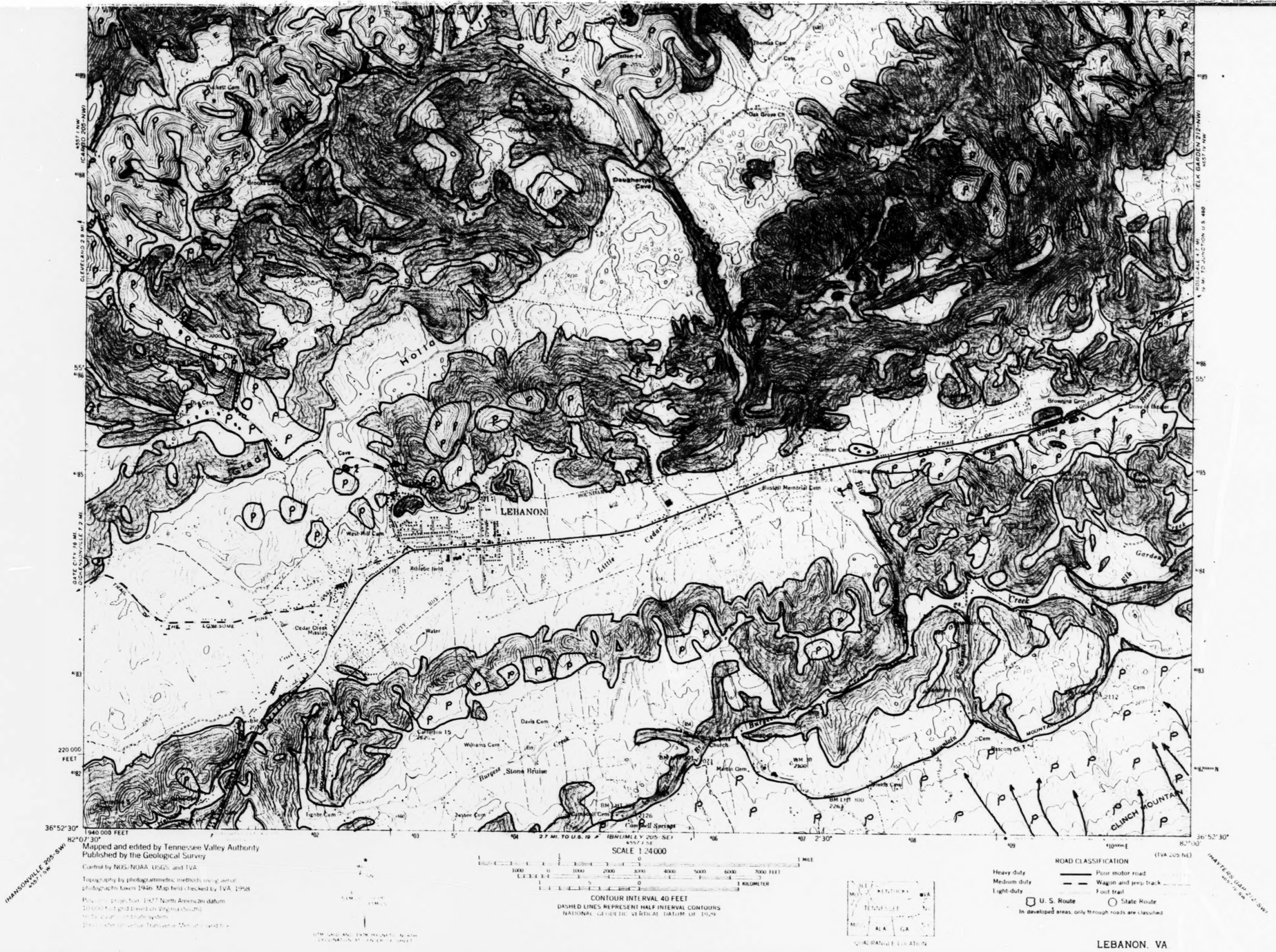

Mapped and edited by Tennessee Valley Authority
Published by the Geological Survey

Control by NOS/NOAA, USGS, and TVA

Topography by photogrammetric methods from aerial photographs taken 1948. Map field checked by TVA, 1958

Projection 1927 North American datum

Grid ticks: Virginia (South)

Vertical datum is Mean Sea Level

Landslides and related features interpreted from aerial photographs:

1:80,000 black and white 1976

Photointerpretation and field check 1980-1981

This report is preliminary and has not been reviewed for conformity with U.S. Geological Survey editorial standards.

LANDSLIDES AND RELATED FEATURES

OF THE LEBANON, VA. QUADRANGLE

by

William F. Outerbridge

1982

U.S. Geological Survey

OPEN FILE MAP 82-0422 (H-16)

NOTE

Information shown is intended as a general guide to ground conditions as of the date of field check. Additional landslides and rockfalls should be anticipated in all map units. The map unit depicts the dominant condition in the area delineated and variations in slope stability may occur at any point in the unit. This map is suitable for general planning purposes and as a supplement to more detailed studies for site selection. The map cannot be used as a substitute for detailed geologic and engineering investigations to establish design and construction criteria of specific sites. Some symbols may not appear on this map because the description is applicable to a series of maps.

ACTIVE OR RECENTLY ACTIVE LANDSLIDE
Complex landslide composed of earthflow, debris slide, earth and rock slump. Identified from historical records, and from scars, debris and other field evidence. Ground extremely unstable; sliding accelerated by excavation, loading and changes in drainage conditions. May include areas with several active slides too small to be shown separately. Questioned where doubtful.

P — OLD LANDSLIDE
Area of extensive hummocky ground caused by earthflow and earth and rock slump. Lacks clear evidence of active sliding. Relatively stable in natural, undisturbed state, generally not affected by small structures properly sited in areas away from the edge of the toe; can be reactivated by extensive, rapid excavation, loading, and changes in ground water and surface water conditions. Area of old landslide probably includes recent ones not identified from field evidence or otherwise documented. Upslope boundary of landslide generally defined by modified scarp, but downslope (toe) may be gradational and not well defined. Questioned where doubtful.

V — COLLUVIAL SLOPE
Valley wall along major streams with slope as steep as 40° (85%); stony, clayey silt soil up to 50 ft. (15 m) thick; commonly buttressed by a terrace or bench at the toe of the slope; very susceptible to sliding by cutting of toe area, removal of terrace or bench, and overloading; slide commonly activated without apparent cause.

AREAS SUSCEPTIBLE TO DEBRIS FLOWS AND DEBRIS AVALANCHES
Primarily shallow, narrow ravines and chutes with accumulation of stony colluvium generally 10 ft. (3 m) or less in thickness; susceptible to rapid movement during intense rainfall. Most ravines and chutes designated show evidence of former debris flows and avalanches. Symbol ▲ designates historical debris flow or debris avalanche.

AREAS SUSCEPTIBLE TO ROCKFALL
Steep, locally vertical, natural and man-made slopes and cliffs, 15 ft. (4.5 m) or more high; formed dominantly of sandstone, limestone, sandy shale, mudstone and claystone. Interbedded mudstone, claystone and shale weather rapidly leaving sandstone and limestone rock faces unsupported.

SOIL AND ROCK SUSCEPTIBLE TO LANDSLIDING
Soil and rock similar to that involved in landslides elsewhere in map area; primarily areas underlain by claystone, mudstone and shale associated with other rock types. Rock weathers rapidly on exposure forming clayey soil highly susceptible to sliding. Includes coves (U-shaped, shallow valleys) containing thick layers of clayey soil that are very susceptible to sliding where excavation breaks continuity of slope and where overloaded by artificial fill.

AREAS LEAST PRONE TO LANDSLIDES
Map areas in which no patterns or symbols are shown; primarily valley floors, ridge tops and broad benches; modification by excavation and fill may lead to local landslides.

The first six digits of the open file number designate the specific 1:250,000 scale map sheet of which this quadrangle is a part. The last two digits designate the position of the quadrangle in a subdivision of the 1:250,000 scale map based on rows and tiers shown in the diagram to the right. The location of this quadrangle is shown by the black square.

MAN-MADE FEATURES

Strip mines (combination of letter symbols indicates complex formed of more than one type of strip mine)

sh	bench with high wall
sf	furrowed with high wall
sd	multiple furrows and multiple benches
ss	hilltop removed
srg	reclaimed by grading
srû	reclaimed by secondary use
sh/r	regraded in part, high wall remains

Coal refuse banks

r	identified on aerial photographs; not classified in field check
rb	not burnt nor on fire
rbb	burnt
rbd	burning
rbs	sludge

Quarries

q	quarry site
qub	spoil bank, quarry waste

Gravel pits

g	site of gravel pit

Slides in man-made features

af	earth flow in fill
a/s	earth flow in strip castings
a/r	earth flow in coal refuse
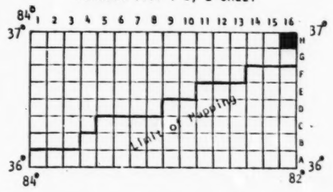
JOHNSON CITY 1° by 2° SHEET